

IN THE MATTER OF LEGISLATIVE DISTRICTING OF THE STATE

Order adopted March 15, 1974, Filed March 22, 1974 Court of Appeals
IN THE MATTER OF LEGISLATIVE DISTRICTING OF THE STATE,
Signed: Judges R. Murphy, F. Singley, M. Smith, J.D. Digges, I Levine,
Charles Orth, and James Morton. 18 pages

FINAL REPORT IN THE MATTER OF THE LEGISLATIVE DISTRICTING OF THE STATE,
By Special Master Hall Hammond, Filed January 24, 1974, 6 pages.

MAPS BY ELECTION DISTRICT accompanying Final Report. Counties: Anne Arundel;
Montgomery; Prince George and Baltimore City.

COUNTY STATISTICS grouped by Legislative District, Population, Deviation and
% of Deviation for Final Report

TENTATIVE REPORT AND PRELIMINARY RECOMMENDATIONS IN THE MATTER OF THE
LEGISLATIVE DISTRICTING OF THE STATE, By Special Master Hall Hammond, Submitted
prior to conference held December 19, 1973. 13 pages.

MAPS BY ELECTION DISTRICT accompanying Tentative Report. Caroline County;
Wicomico; Prince Georges; Montgomery, Baltimore, Anne Arundel

COUNTY STATISTICS grouped by Legislative District, Population, Deviation and
% of Deviation for Tentative Report

TESTIMONY IN RE: LEGISLATIVE REDISTRICTING: September 10, 1973 Hearing before
the Court of Appeals. Hon. Hall Hammond Presiding. Speakers: George W. Liebmann,
Randallstown; Mrs. Mary Basso, Randallstown; Mr. Gary Caplan, Kinberleigh, Pikesville;
Mrs. Phylis Welsh, Randallstown; Mr. William Holman, Hernwood Heights, Randallstown;
Dr. Andrew F. Conn, BARC; Mrs. Jane Mann, Brice Run, Randallstown; Del. Howard J.
Needle, Pikesville; Walter E. Black (Counsel for Sen. Steers) Montgomery Co.;
Sen. Newton I. Steers, Montgomery Col; Mr. Del Laminman, Bethesda; Mr. Roger
W. Titus, Rockville; Mrs. Patricia A. Gavett, Silver Spring; Mr. Robert W. Shook,
Riverdale; Earl J. Schmitt, Riverdale; Mr. James C. Chapin, Laurel; Mr. James Boss,
Laurel; Mrs. Peggy Anderson, Laurel; Mr. H. Joseph Edward, Laurel; Mr. Leo Wilson,
Laurel; Dr. Parris Glendening, Laurel; Mr. Robert Levan, Oakland, Laurel; Mr. Arthur
Dorman, Laurel; Gladys Spellman, Prince George's Co.; Mr. Francis White, P.G. Co.;
Mr. John Lally, P. G. Co., Laurel; Mrs. Doris Duniho, Laurel; Mrs. Myrna Whitworth,
Laurel; Mr. Craig Horn, Laurel; Mrs. Elizabeth Compton, Laurel; Mrs. Helen Dixon,
Mr. Lee Shipman, Bethesda; Mrs. Judith Toth, Cabin John; Mr. Charles Sokol,
Bladensburg; Mr. John Pepper, Colmar Manor; Mr. Ernest Mulligan, Colmar Manor;
Mrs. Barbara Farwell, Charles County; Mr. Robert Barbour, Charles Co.; Sen. Edward
Conroy, Laurel; Mr. George Nutwell, Anne Arundel; James Perry, ; Jean Maury,
Cecil County; Mr. King Burnett, Wicomico Co.; Mr. Carlton Dize, Somerset Co.;
Mrs. Mimi Waxter, Baltimore City

IN THE MATTER OF LEGISLATIVE DISTRICTING OF THE STATE

TESTIMONY IN RE: LEGISLATIVE REDISTRICTING: October 17, 1973, Hearing before the Court of Appeals. Hon. Hall Hammond, Presiding. Speakers: Mr. T. Joseph Touhey, Anne Arundel Col; Mr. Willia G. Duvall, Somerset Co; Mr. Carlton Yank Dize, Somerset Co.; Mr. King Burnett, Somerset Co.; Mr. Hollis Bennett, Wicomico Co.; Mr. James Hastings, Mardela Springs; Mr. Norris Twilley, Wicomico Co.; Sen. Edward Mason, Allegany Co.; Mr. John Bohlen, Balto.; Del. William Rush, Baltimore Co.; Mr. Robert Barbour, Charles Co.; Mr. Frank Perrin , Sen. Joseph Curran , Baltimore Co.



JAMES H. NORRIS, JR.
CLERK

Court of Appeals
of Maryland

Annapolis, Md. 21404

TELEPHONE: 267-5341

ind.
Y3 Le 512/H/
973

JOSEPH L. DISAIA
CHIEF DEPUTY

OLIVE JANE RICHARDS
VIRGINIA STEHLE HUBBARD
MARY J MORRIS
DEPUTIES

December 4, 1973

1st Legislative Redistricting pursuant to 1970 Census


TO ALL COUNSEL:

Re: In the Matter of the Legislative Districting
of the State.

We enclose herewith a copy of the tentative report and preliminary recommendations of the Special Master.

This is to advise that a conference will be held of all counsel with Judge Hammond regarding the above matter on Monday, December 17, 1973 at 10:00 A.M. in the Clerk's office of the Court of Appeals, 4th Floor, Courts of Appeal Building, 361 Rowe Boulevard, Annapolis.

Very truly yours,


James H. Norris, Jr.
Clerk

Encls.

IN THE MATTER
OF THE
LEGISLATIVE DISTRICTING
OF THE STATE

IN THE
COURT OF APPEALS
OF
MARYLAND

TO THE HONORABLE, CHIEF JUDGE MURPHY
AND THE ASSOCIATE JUDGES OF THE
COURT OF APPEALS OF MARYLAND

There is hereby presented a tentative report and preliminary
recommendations of the Special Master:

The Constitution of Maryland, Article III, Section 5 requires the adoption of a plan "setting forth the boundaries of the legislative districts for the election of members of the Senate and the House of Delegates" after each decennial census of the United States, and sets forth the mechanics for the establishment of the required plan. Any such plan, says Section 5 of Article III "shall conform to Sections 2, 3 and 4 of this Article." In the attacks on the Governor's Plan currently under consideration by the Court, no question has been raised as to or is presented by Sections 2 and 3. Section 4 provides that

"Each legislative district shall consist
of adjoining territory, be compact in form and
of substantially equal population. Due regard
shall be given to natural boundaries and the
boundaries of political subdivisions."

Section 5 of Article III provides that after a plan is adopted, it may be challenged in this manner: "Upon petition of any registered voter, the Court of Appeals shall have original jurisdiction to review the legislative districting and apportioning of the State and may grant appropriate relief if it finds that the districting and apportioning of the State is not consistent with requirements of either the Constitution of the United States of America or the Constitution of Maryland."

It has become plain to the Special Master that the role of the Court of Appeals in reviewing complaints of a registered voter of unconstitutionality of a plan is narrow and limited. In the first place, the drawing of legislative district lines is essentially a legislative act and is confided in Section 5 of Article III to the legislature and to the Governor who is to act as draftsman for the legislature. It is not contemplated that the Court will draft or adopt a complete legislative plan, just that it is to repair a defective one. Its entry into the political thicket is authorized only to rectify errors of constitutional magnitude under the State or federal constitutions in a plan that has been adopted in the manner prescribed by the Constitution of Maryland.

The Court's jurisdiction is triggered only by a complaint by a registered voter and the help it can give a registered voter who presents a successful constitutional challenge is relief which eliminates the need for his complaint by rectifying the error or errors complained of.

This view seems to have been that of this Court in this case when, in its order of July 31, 1973 which invalidated the

Governor's Plan because no public hearing had been held on the Plan before its promulgation, it specified that the Governor's Plan tentatively was to be regarded as valid unless cause to the contrary be shown.

In reviewing the Governor's Plan in the context of the complaints against it by the parties in this cause, I have considered the pleadings, the arguments of counsel on various motions for summary judgment, the stipulations, the answers to requests for admissions and the information and data provided by those at the hearings of September 10 and October 17.

As a result I have reached the following tentative conclusions as to the constitutional invalidity of certain legislative districts and the appropriate relief that might be given by the Court to eliminate those errors of draftsmanship. In so doing I have attempted to be guided by the following rules, directives and precepts which, in my view, constitute the applicable and controlling law.

A. The fundamental and overriding necessity is substantial equality of representation. Wesberry v. Sanders, 376 U.S. 1; Reynolds v. Sims, 377 U.S. 533; Constitution of Maryland, Article III, Sec. 4.

B. In State legislative districting the requirement of substantial equality of representation may be gratified constitutionally although there are substantially fewer or substantially more people in one district than there are in one or more other districts provided the variations are end products of a combination of a bona fide good faith effort to achieve

equality and (1) a similar effort, made pursuant to a rational State policy (which need not mount up to governmental necessity) to give due regard to natural boundaries and the boundaries of political subdivisions and (2) to achieve compactness of districts. Reynolds v. Sims, supra; see, Mahan v. Howell, 404 U.S. 1201, 30 L. Ed. 2d 320, (which approved a Virginia districting plan under which one district was overrepresented by 6.8% and another underrepresented by 9.5%, a variance of 16.4%. The population ratio between the two districts was 1.18 to 1. The average variation was 3.89%).

C. The mandate of the Maryland Constitution that "due regard shall be given to natural boundaries * * *" need not be given only a limited and literal application as meaning a river, a mountain or an expressway. It is entirely conceivable that there could be recognizable historic - or even long established - lines or boundaries to which it would be natural to give due regard. Reynolds v. Sims, supra, at pp. 878-789 of 377 U.S. Also, this concept could embrace social and economic interests common to the population of an area. In appropriate circumstances an existing or immediately potential community of interest could be considered in determining whether an area should be included within or excluded from a proposed district in order that all of the citizens of the district be represented reasonably, fairly and effectively. Examples include interests common to an urban area, a rural area, an industrial area or an agricultural area and those common to areas in which people share similar living

standards, use the same transportation facilities, have similar work opportunities or have access to the same media of communication relevant to the election process.

D. In determining whether due consideration was given to natural boundaries and the boundaries of political subdivisions, the standard to be used is not the strict standard of Kirkpatrick v. Preisler, 394 U.S. 526 which the lower court in Mahan and Governor Mandel apparently and wrongly thought was carried over to State legislative districting by Reynolds v. Sims but more flexible and liberal standards, as Reynolds v. Sims, perceptively read and Mahan make clear. In Mahan the lower federal Court had struck down a plan in which the variables were (said both the lower Court and the Supreme Court), "traceable to the desire of the General Assembly [of Virginia] to maintain the integrity of traditional county and city boundaries" (it having been impossible to draft such a plan that would overcome constitutional disparities and still maintain such integrity). The Supreme Court reversed, holding that strict congressional district standards need not apply to State legislative districting because a State is free, as a matter of federal law, to consider the mandates of its constitution more liberally in the case of legislative redistricting than in congressional redistricting. The constitutional standard in State legislative redistricting is the more flexible substantial equality standard of the equal protection clause, as was held in Reynolds v. Sims. The law of that case, affirmed and reiterated in greater detail

in Mahan v. Howell, was the law when the Governor's Plan was prepared and adopted and is the law now. The standards of that law control in deciding as a matter of State policy whether due consideration of existing natural or subdivision boundaries was given by the Governor and is to be considered by the Court in rectifying the errors complained of in the Governor's Plan.

The Supreme Court reversed in Mahan largely because the lower court - unlike the General Assembly of Virginia - had not realized the breadth of Reynolds v. Sims and the extent of the deviation it indicated would be permissible in

State legislative districting. It is fair to say that the Governor erred as to certain districts in the same way and to the same extent as the lower court in Mahan, and thus was prompted or induced in approving various districts (drawn by local legislators) unnecessarily to disregard natural and political boundaries.

E. Whether a given district is or is not compact often can be determined to some extent at least by perceptive observation of its size, its shape, and the configuration of its boundary lines, as well as by the results it produces. As the Supreme Court said in Reynolds v. Sims at pp. 578-579 of 377 U.S.

"A State may legitimately desire ... to provide for compact districts of contiguous territory in designing a legitimate apportionment scheme ... indiscriminate districting, without any regard for

political subdivisions or natural or historic boundary lines, may be little more than an open invitation to gerrymandering."

For discussions of how most Courts have tested and decided compactness, both before and since Baker v. Carr, see, for examples, State, ex rel Barnett v. Hitchcock, (Mo.) 146 S.W. 40 (1912); Preisler v. Doherty, (Mo.) 284 S.W.2d 427 (1955); Schneider v. Rockefeller, 41 N.Y.2d 339, where the Court found compactness but reviewed with approval the earlier New York cases in which non-compactness had been found; Opinion to the Governor, 221 A.2d 799 (R. P. I. 1966 Dixon, Democratic Representation (1970)).

The Court in Pennsylvania held that because often there must be some unavoidable apparent non-compactness, there must be mathematical showings of non-compactness to support a finding of unconstitutionality. See, Commonwealth ex rel Spector v. Levin, 293 A.2d 15 (Pa. June, 1972).

One mathematical test is that suggested by Professor Reock (See, Reock, Measuring Compactness As A Requirement of Legislative Apportionment, 5 Midwest Journal of Political Science, 70 (1961)). This test measures the relationship between the area of the district and the area of the smallest possible circumscribing circle, a circle being the most compact possible geometric shape. It is suggested that where the district area includes less than 40% of the smallest possible circumscribing circle, the district is non-compact. See, Edwards, The Gerrymander And

The One Man Vote, 46 N.Y.U.L.Rev. 879, 894 (1971).

A second test consists of comparing the ratio of the perimeter of the district with the perimeter of a circle of equal area, the perimeter of the district being measured by drawing lines between "Tri-Junctions" at the points where the constituent precincts intersect the perimeter of the district. See, Schwartzberg, Re-Appportionment Gerrymanders and the Notion of Compactness, 15 Minn.L.Rev. 443 (1966). Professor Schwartzberg suggests that where the ratio of compactness exceeds 1.67 to 1, the district should be deemed non-compact.

Having conscientiously and dutifully tried to observe constantly all of the foregoing precepts, rules and guides in my efforts to gauge the validity of the Governor's Plan and to suggest appropriate relief where I was required to find invalidity, I have reached the following findings and recommendations which I hereby submit for the consideration of the Court:

1. In each instance the districts recommended are substantially equal in population and any deviation from the ideal size is far less than the deviation accepted by the Supreme Court in Mahan.

In the Western part of Baltimore County, District 11 (objected to in Basso, Misc. No. 2 and in Needle, intervenor in Misc. No. 2) is fatally non-compact. It reaches from Catonsville to Timonium and splits the cohesive community of Randallstown along the Liberty Road corridor between Districts 11 and 12. It flunks

the Schwartzberg test and it barely passes the Reock circle test.

In the Eastern part of the County, the Governor's Plan uses long, relatively narrow strip-like districts, running generally north and south. These configurations, one may gather, would seem to have been produced to isolate leading legislators from competition one with the other and to insure each a full quota of support by loyal voters.

District 9 is attacked as constitutionally non-compact in Rush, Misc. No. 10. In my opinion, the Rush claim is valid and must be sustained.

To cure the unconstitutionality in the West and the East in Baltimore County, various district lines must be rearranged to make Districts 11 and 12 compact and give due regard to recognizable natural or political boundaries and to arrange Eastern Baltimore County in chunkier and compact districts, running essentially East and West. A map showing the proposed new lines is attached.

2. The 16th District, largely in Montgomery County (objected to in Steers, Misc. No. 3), is invalid because it is non-compact (it has a compactness ratio of 1.85) and because it does not give due regard to natural boundaries or those of political subdivisions. A gerrymander resulted when four precincts, heavily and consistently Democratic, (Precincts 10, 16, 39 and 47 of Election District 13) which are in a sliver of land added to

District 16 that in the words of Senator Steers (a lone Republican incumbent Senator living in District 16) at the hearing of September 10 (pp. 69-76) "turns around a corner of the District of Columbia and sticks down into an area that is really very seldom visited by the Bethesda-Chevy Chase communities ... the tail on this long, thin sliver was designed to take me out of office." The Governor's Plan also split the City of Rockville. I recommend that Montgomery County lines be redrawn as shown on the map attached. The proposed new districts would eliminate the gerrymander and reunite Rockville, an objective sought not only by Senator Steers but also by various registered voters in Misc. No. 5.

3. Two districts of the Governor's Plan for the lower Eastern Shore are under attack, Districts 35 and 36. In Dize, Simpkins and Kent, Misc. No. 8, it is claimed that the assigning of five election districts and a part of a sixth of Somerset County to Legislative District 35 while assigning the rest of Somerset County to District 36, is constitutionally invalid. District 35 as the Governor's Plan proposed it, consists of the small part of Somerset County to all of Caroline, Talbot and Dorchester Counties and five election districts of Western Wicomico County, along the Nanticoke River. District 36 consists of the rest of Somerset County, Worcester County and all of Wicomico, except the Nanticoke River election districts.

The petitioners in Misc. No. 11 urge that failure to give due regard to a natural boundary, the Nanticoke River, and

a political boundary, the Wicomico County line, make the assigning of the five Wicomico election districts to Legislative District 35 constitutionally impermissible. I agree and I also agree with the petitioners in Misc. No. 8 that failure to give due regard to the political boundary of Somerset County (which in a sense is also an historic and natural boundary) renders the placing of the Somerset County election districts of Somerset County in Legislative District 36 constitutionally invalid.

My recommendations are as follows: redraw Legislative District 36 to include all of Worcester and Somerset Counties and all of Wicomico County except election Districts 11 and 15 which are to be assigned to Legislative District 35 so as to release the population bulge that occurs when District 36 absorbs all of Somerset County and the Nanticoke River election districts come back into Wicomico.

There is an alternate possibility. District 36 could include all of Somerset, Dorchester and Talbot Counties and all of Caroline County except election District 1, which would be assigned to Legislative District 34.

4. Most of Laurel (Prince George's District 10) is included in State Legislative District 21. Two election precincts of the Tenth District, 10-1 and 10-3, with an aggregate population of 13,703 are put in State Legislative District 33, which, except for 10-1 and 10-3, is located entirely in Anne Arundel County. I see this as unconstitutional for its disregard of natural

boundaries - the Patuxent River - and political boundaries and as violating the historical economic and social affiliation of Laurel with Prince George's County. See transcript of September 10 hearing, pp. 118-142 and 151-170.

I offer as a substitute changes in Anne Arundel County, made necessary by the deletion of almost 14,000 people from District 33, and changes in Prince George's County to accommodate constitutionally restoration of some 14,000 people to that County. The reconstitution of Anne Arundel County is best accomplished in the manner suggested on the map offered in Burkhead, Misc. No. 7. See copy of that map attached.

The reconstitution of Prince George's County would seem to be most feasibly and reasonably accomplished by adopting Alternative Plan No. 1 of Professor Parris Glendening, with slight modifications, largely by causing various precincts, in a ripple effect, to be withdrawn from the Glendening Plan No. 1 and restored as they were in the Governor's Plan. See a copy of the Glendening Plan No. 1 attached. See also Professor Glendening's statement at the hearing of September 10, transcript pp. 144-147, and map showing the Glendening Plan No. 1 with the modifications referred to above.

The districts referred to and dealt with in Parts 1 through 4 above are the only parts of the Governor's Plan as

to which complaints have been made by the parties herein that I found I was compelled to deal with. I find no constitutional infirmity in any other district.

Respectfully submitted,

/s/ Hall Hammond
Hall Hammond
Special Master.

IN THE MATTER OF	*	In The
	*	Court of Appeals
LEGISLATIVE DISTRICTING	*	of Maryland
	*	Misc. Nos. 5 and 6
	*	September Term, 1972
OF THE STATE	*	
	*	Misc. Nos. 1, 2, 3 and 4
	*	September Term, 1973
	*	

O R D E R

It appearing that the provisions of § 5 of Article III of the Constitution of Maryland require that the Governor of Maryland, following each decennial census of the United States, "and after public hearings ... shall prepare a plan setting forth the boundaries of the legislative districts for electing of the members of the Senate and the House of Delegates"; and

It appearing further that pursuant to the mandate of said § 5, the Governor was required to present his legislative districting plan to the President of the Senate and Speaker of the House of Delegates "not later than the first day of ... [the General Assembly's] regular session in the third year following the 1970 census" (i.e., by January 10, 1973), and that said plan on that day was required to be introduced "as a joint resolution to the General Assembly"; and

It further appearing from the provisions of said § 5 that following each decennial census, "the General Assembly may by joint resolution adopt a plan setting forth the boundaries of the legislative districts for the election of members of the Senate and the House of Delegates"; and that

"[i]f a plan has been adopted by the General Assembly by the 45th day after the opening of the regular session of the General Assembly in the third year following the 1970 census ... the plan adopted by the General Assembly shall become law"; and

It further appearing from the provisions of said § 5 that "[i]f no plan has been adopted by the General Assembly for these purposes by the 45th day after the opening of the regular session of the General Assembly in the third year following the 1970 census ... the Governor's plan presented to the General Assembly shall become law"; and

It further appearing that the Governor, pursuant to the provisions of § 5, presented his legislative districting plan to the General Assembly on January 10, 1973, and that said plan became law on February 24, 1973 (as Joint Resolution 1 of the Senate and Joint Resolution 2 of the House of Delegates), the General Assembly not having adopted a plan by the 45th day after the opening of the 1973 session; and

It further appearing from the provisions of said § 5 that the Court of Appeals of Maryland, upon petition of any registered voter, is vested with original jurisdiction "to review the legislative districting of the State and may grant appropriate relief, if it finds that the districting of the State is not consistent with requirements of either the Constitution of the United States of America, or the Constitution of Maryland"; and

It further appearing that said § 5 mandates that the plan setting forth the boundaries of the legislative

districts for the election of members of the Senate and House of Delegates must conform to the dictates of §§ 2, 3, and 4 of Article III of the Maryland Constitution, the latter section requiring that each legislative district consist of adjoining territory, be compact in form, of substantially equal population, and that "[d]ue regard shall be given to natural boundaries and the boundaries of political subdivisions"; and

It further appearing that the petitioners in these cases, all registered voters of the State, challenged the constitutionality of the Governor's plan, as authorized by § 5, collectively asserting that, in designated particulars, (a) certain of the districts were not compact in form; (b) that due regard was not given to certain natural boundaries and to the boundaries of designated political subdivisions; (c) that the Governor's plan constituted a deprivation of the equal protection of the laws in violation of the 14th Amendment to the federal constitution; and (d) that the Governor's plan was invalid for failure to comply with the requirement of § 5 that "public hearings" be held prior to preparation of his districting plan; and

The Court having heard arguments, and considered memoranda and affidavits submitted in support of, and in opposition to, motions for summary judgment filed by the parties on issues presented by the petitions, together with stipulations concluded between the parties; and

The Court being of the opinion that the only public hearing held within the contemplation of the "public hearings" requirement of § 5 was that conducted in Annapolis on January 4, 1973, but that such hearing was deficient

under the Constitution of Maryland for failure to afford proper legal notice to the public that such a hearing would be held, the only notice thereof having been given to the news media in the form of a press release at 3:15 P.M. on January 2, 1973; and

The Court being of the further opinion, for reasons more fully to be set forth in an opinion hereafter to be filed, that as a consequence of such constitutionally deficient notice of the scheduled public hearings, the Governor's plan setting forth the boundaries of the legislative districts for the election of members of the Senate and House of Delegates was not validly promulgated and adopted; and

The Court being of the further opinion that the Governor is without authority under the Constitution of Maryland presently to initiate any action to validate his legislative districting plan, and that only by action of the General Assembly of Maryland, or by the Court of Appeals, acting under the authority vested in it by § 5 to "grant appropriate relief" where it finds the Governor's districting plan violative of the Constitution of the United States or the Constitution of Maryland can such a plan be validly adopted; and

The Court being further of the opinion that, in the circumstances, it should exercise its constitutional authority to "grant appropriate relief" in order to effectuate a legislative districting plan in conformity with the Constitution of the United States and the Constitution of Maryland; it is, therefore, this 31st day of July, 1973

ORDERED by the Court of Appeals of Maryland that the legislative districting plan submitted by the Governor to the General Assembly on January 10, 1973, which became law on February 24, 1973, is hereby invalidated; and partial summary judgment is hereby entered to that effect, the Court retaining jurisdiction to "grant appropriate relief" pursuant to the provisions of said § 5 of Article III of the Constitution of Maryland; and it is further

ORDERED that said plan is hereby adopted by the Court as the plan setting forth the proposed boundaries of the legislative districts for the election of members of the Senate and House of Delegates, unless cause to the contrary be shown, as hereinafter provided; and it is further

ORDERED that public hearings be properly scheduled and held, commencing at 10:00 A.M. on September 10, 1973, and continuing until completed, in Room 114, New Treasury Building, Calvert Street, Annapolis, Maryland before the Honorable Hall Hammond, a Special Master heretofore appointed by the Court, under such rules of procedure as may be promulgated by the Court or Special Master, to permit members of the general public to provide pertinent and relevant information enabling the Court to make final the legislative districting plan in full compliance with the Constitution of the United States and the Constitution of Maryland; and it is further

ORDERED that notice of said public hearings shall be caused forthwith to be published by the Clerk of the Court in two newspapers in each county, where so many may be published, or where not more than one may be published, then in that newspaper, and in three newspapers published

in the City of Baltimore, once a week in each of four successive weeks; and it is further

ORDERED that the Clerk of the Court make copies of said plan available to such members of the public as may request the same at least three weeks prior to the scheduled public hearings; and it is further

ORDERED that any registered voter of this State, in addition to the petitioners in the present proceedings, who desire to show cause why the said plan, or any part thereof, should not be duly adopted as the final legislative districting plan for this State shall formally intervene in these proceedings and present his objections to said plan on or before September 30, 1973; and it is further

ORDERED that action on all motions for summary judgment filed by the parties in these proceedings, not heretofore resolved, be deferred until the conclusion of the public hearings before the Special Master.

/s/ Robert C. Murphy
Chief Judge

Order.

[271 Md.]

IN THE MATTER OF LEGISLATIVE DISTRICTING
OF THE STATE

[Misc. Nos. 5 and 6, September Term, 1972 and
Misc. Nos. 1, 2, 3, 4, 7, 8, 9, 10, 11,
12, and 13, September Term, 1973.]

Adopted March 15, 1974.

Filed March 22, 1974.

STATES — *Legislative Districting Plan Adopted By Court After
Finding Governor's Plan Was Invalid.* pp. 320-324

Petitions filed by various registered voters of the State with the Court of Appeals of Maryland as provided by Section 5 of Article III of the Constitution of Maryland challenging the constitutionality of the Governor's legislative districting plan which had become law on February 24, 1973, as Joint Resolution 1 of the Senate and Joint Resolution 2 of the House of Delegates. The Court concluded by Order dated July 31, 1973, that the Governor's Plan was not validly promulgated for lack of "public hearings" prior to preparation of the Plan. After appointment of a Special Master, submission of his Final Report and oral argument before the Court, the legislative districting plan was promulgated and adopted.

ORDER

The legislative districting plan submitted by the Governor of Maryland to the General Assembly of Maryland, setting forth the boundaries of the legislative districts for the election of members of the Senate and House of Delegates, required by § 5 of Article III of the Constitution of Maryland to be prepared following each decennial census of the United States, having become law on February 24, 1973, as Joint Resolution 1 of the Senate and Joint Resolution 2 of the House of Delegates (hereinafter referred to as the Governor's Plan); and

The Governor's Plan having provided, in accordance with, and in implementation of, §§ 2 and 3 of Article III of the Constitution of Maryland, that the State of Maryland be

320]

Order.

divided into forty-seven Districts for the election of members of the General Assembly, that each legislative district elect one Senator and three Delegates, that each legislative district may be subdivided into three whole Delegate subdistricts or one whole Delegate subdistrict and one multi-member Delegate subdistrict; and that in any legislative district which contains more than two counties or parts of more than two counties, and where Delegates are to be elected at large by the voters of the entire district, no county, or part of a county, shall have more than one Delegate residing in it; and

It being mandated by § 4 of Article III of the Constitution of Maryland that each legislative district "shall consist of adjoining territory, be compact in form . . . of substantially equal population . . . [and that] [d]ue regard shall be given to natural boundaries and the boundaries of political subdivisions"; and

It being mandated by § 5 of Article III of the Constitution of Maryland that the Governor of Maryland, prior to submitting his legislative districting plan to the General Assembly, shall conduct public hearings; and

It also being provided by § 5 of Article III of the Constitution of Maryland that the Court of Appeals, upon petition of any registered voter in this State, is vested with original jurisdiction "to review the legislative districting of the State and . . . [to] grant appropriate relief, if it finds that the districting of the State is not consistent with requirements of either the Constitution of the United States of America, or the Constitution of Maryland"; and

The petitioners in these cases, all registered voters of the State, having challenged the constitutionality of the Governor's Plan, by collectively asserting, in designated particulars, that (a) certain of the Districts were not compact in form; (b) that due regard was not given to certain natural boundaries and to the boundaries of designated political subdivisions; (c) that the Governor's Plan constituted a deprivation of the equal protection of the laws in violation of the Fourteenth Amendment to the federal constitution; and (d) that the Governor's Plan was invalid

Order.

[271 Md.

for failure to comply with the requirement of § 5 that "public hearings" be held prior to preparation of the Plan and submission to the General Assembly; and

The Court having concluded, by Order dated July 31, 1973, that the Governor's Plan was not validly promulgated and adopted for lack of compliance with the requirement of § 5 of Article III of the Constitution of Maryland that "public hearings" be held prior to preparation of the Governor's legislative districting plan, and

The Governor's Plan having thus been invalidated and the Court by its Order of July 31, 1973, having determined to exercise its constitutional authority under § 5 to "grant appropriate relief" in these proceedings; and

The Court, by its Order of July 31, 1973, having adopted the Governor's Plan as the plan setting forth the proposed boundaries of the legislative districts for the election of members of the Senate and House of Delegates, subject to cause to the contrary being shown as provided in said Order; and

The Court having directed that public hearings be held before a Special Master to permit members of the general public to provide pertinent and relevant information in these proceedings; and

The Court having further directed that any registered voter of this State, in addition to the petitioners in these proceedings, who desired to show cause why the Governor's Plan, or any part thereof, should not be duly adopted as the final legislative districting plan, should formally intervene and present his objections to the Plan on or before September 30, 1973; and

Public hearings having been conducted by the Special Master on September 10, 1973, and October 17, 1973, and additional parties having formally intervened in the proceedings prior to September 30, 1973; and

The Special Master having reviewed the Governor's Plan in the context of the complaints filed against it, together with the pleadings, the arguments of counsel on various motions for summary judgments, the stipulations, the

320]

Order.

answers to requests for admissions, and the information and data provided by those at the hearings of September 10 and October 17, 1973; and

The Special Master having filed a "Tentative Report and Preliminary Recommendations" with the Court on December 4, 1973, setting forth his views with respect to the law governing the proceedings, the limited role to be exercised by the Court of Appeals in reviewing complaints of unconstitutionality of the Governor's Plan, and his tentative recommendations for the redistricting of the legislative districts challenged by the petitioners on constitutional grounds; and

The Special Master having thereafter invited exceptions to his tentative and preliminary recommendations and having held a hearing in connection therewith on December 19, 1973, and having heard arguments on said date by counsel for the petitioners in these cases; and

The Special Master having thereafter invited views of any registered voter of the State who desired to present information or data in support of, or in opposition to, the legislative districting set forth in the Governor's Plan, and in the tentative plan submitted by the Special Master, such information and data to be submitted in writing to the Special Master on or before January 4, 1974; and

The Special Master having considered all such information and data, together with the exceptions taken to his tentative recommendations, and arguments of counsel, and having filed a Final Report with the Court on January 24, 1974, setting forth his recommendations for a final legislative districting plan; and

The Court, by Order dated January 25, 1974, having directed all parties in the proceedings, and *amici curiae* appearing in the cases, to present reasons in support of, or opposition to, the adoption by the Court of the final legislative districting plan submitted by the Special Master, and having ordered oral arguments to be held before it on March 5 and 6, 1974; and

Counsel representing the petitioners in these cases and *amici curiae* having filed briefs with the Court and having

Order.

[271 Md.

presented oral argument in support of their respective positions, the Attorney General of Maryland having filed briefs and presented oral argument in support of the legislative districts set forth in the Governor's Plan, the Court having considered all such briefs and arguments and the Special Master's Tentative Findings and Recommendations and his Final Report, and the Court having concluded that incorporated municipalities are political subdivisions within the contemplation of § 4 of Article III of the Constitution of Maryland, hereby promulgates and adopts the following legislative districting plan for this State:

GENERAL PROVISIONS

(A) The State of Maryland is divided into forty-seven Districts for the election of members of the General Assembly of Maryland.

(B) Each legislative district shall elect one Senator and three Delegates.

(C) Each legislative district may be subdivided into three whole Delegate subdistricts or one whole Delegate subdistrict and one multi-member Delegate subdistrict.

(D) In any legislative district which contains more than two counties or parts of more than two counties, and where Delegates are to be elected at large by the voters of the entire district, no county, or part of a county, shall have more than one Delegate residing in it.

(E) The descriptions of the legislative districts set forth herein, including all references to election districts, wards, precincts, streets, highways and other designations, are to the geographical boundaries thereof as they existed on March 15, 1974.

COMPOSITION OF LEGISLATIVE DISTRICTS

The composition of the forty-seven legislative districts shall be as follows:

(A) Legislative District 1 shall consist of the following areas: All of Garrett County, and Election Districts 5, 6, 7, 8,

320]

Order.

9, 10, 11, 12, 13, 14, 15, 17, 18, 19, 20, 22, 23, 24, 25, 26, 27, 28, 29, 30, 31, 32, 34, and 35 of Allegany County; and shall be subdivided into Subdistricts 1A and 1B. Subdistrict 1A shall elect one Delegate and shall consist of the following areas: All of Garrett County, and Election Districts 9, 10, 15, 18, 19, 25, and 27 of Allegany County. Subdistrict 1B shall elect two Delegates and shall consist of the following areas of Allegany County: Election Districts 5, 6, 7, 8, 11, 12, 13, 14, 17, 20, 22, 23, 24, 26, 28, 29, 30, 31, 32, 34, and 35.

(B) Legislative District 2 shall consist of the following areas: Election Districts 1, 2, 3, 4, 16, 21, and 33 of Allegany County, and Election Districts 2, 3, 4, 5, 10, 12, 15, 17, 20, 21, 22, 23, 24, 25, and 26 of Washington County; and shall be subdivided into Subdistricts 2A, 2B, and 2C. Subdistrict 2A shall elect one Delegate and shall consist of the following areas: Election Districts 1, 2, 3, 4, 16, 21, and 33 of Allegany County, and Election Districts 4, 5, 15, and 23 of Washington County. Subdistrict 2B shall elect one Delegate and shall consist of the following areas of Washington County: Election Districts 2, 10, 12, 17, 20, and 26 in their entirety; and Precinct 3 of Election District 22. Subdistrict 2C shall elect one Delegate and shall consist of the following areas of Washington County: Election Districts 3, 21, 24, and 25 in their entirety, and Precincts 1 and 2 of Election District 22.

(C) Legislative District 3 shall consist of the following areas: Election Districts 1, 6, 7, 8, 9, 11, 13, 14, 16, 18, 19, and 27 of Washington County, and Election Districts 2, 3, 6, 10, 15, 16, 20, 21, 22, 23, and 24 of Frederick County; and shall be subdivided into Subdistricts 3A and 3B. Subdistrict 3A shall elect one Delegate and shall consist of the following areas of Washington County: Election Districts 1, 6, 8, 9, 11, 13, 16, 18, 19, and 27. Subdistrict 3B shall elect two Delegates and shall consist of the following areas: Election Districts 7 and 14 of Washington County, and Election Districts 2, 3, 6, 10, 15, 16, 20, 21, 22, 23, and 24 of Frederick County.

(D) Legislative District 4 shall consist of the following areas: Election Districts 1, 4, 5, 7, 8, 9, 11, 12, 13, 14, 17, 18, 19, 25, and 26 of Frederick County, and Election Districts 1, 2, 3, 5, 7, 9, 10, 11, 12, 13, and 14 of Carroll County; and shall

Order.

[271 Md.]

be subdivided into Subdistricts 4A and 4B. Subdistrict 4A shall elect one Delegate and shall consist of the following areas of Frederick County: Election Districts 1, 7, 8, 9, 11, 12, 13, 14, 17, 18, 19, 25, and 26. Subdistrict 4B shall elect two Delegates and shall consist of the following areas: Election Districts 4 and 5 of Frederick County, and Election Districts 1, 2, 3, 5, 7, 9, 10, 11, 12, 13, and 14 of Carroll County.

(E) Legislative District 5 shall consist of the following areas: Election Districts 4, 6, and 8 of Carroll County; Election Districts 4 and 5 of Harford County in their entirety; Precincts 3, 4, and 5 of Election District 3 of Harford County; Election Districts 5, 6, 7, and 10 of Baltimore County in their entirety; Precinct 9 of Election District 4 of Baltimore County; Precincts 1, 2, 3, 4, 5, 6, 16, and 17 of Election District 8 of Baltimore County; and Precinct 20 of Election District 9 of Baltimore County; and shall be subdivided into Subdistricts 5A and 5B. Subdistrict 5A shall elect one Delegate and shall consist of the following areas of Harford County: Election District 5 in its entirety; Precincts 3, 4, and 5 of Election District 3; and Precincts 1 and 2 of Election District 4. Subdistrict 5B shall elect two Delegates and shall consist of the following areas: Election Districts 4, 6, and 8 of Carroll County; Precinct 3 of Election District 4 of Harford County; Election Districts 5, 6, 7, and 10 of Baltimore County in their entirety; Precinct 9 of Election District 4 of Baltimore County; Precincts 1, 2, 3, 4, 5, 6, 16, and 17 of Election District 8 of Baltimore County; and Precinct 20 of Election District 9 of Baltimore County.

(F) Legislative District 6 shall consist of the following areas of Harford County: Election Districts 1, 2, and 6 in their entirety, and Precincts 1, 1A, 1B, 1C, and 2 of Election District 3. Legislative District 6 shall elect three Delegates at large.

(G) Legislative District 7 shall consist of the following areas of Baltimore County: Precincts 1, 2, 3, 4, 5, 6, 7, 8, 15, 16, and 17 of Election District 11; and Precincts 6, 7, 10, 11, 12, 13, 14, 15, 16, 17, 18, 19, 21, 22, 24, 26, 27, and 28 of Election District 15. Legislative District 7 shall elect three Delegates at large.

320]

Order.

(H) Legislative District 8 shall consist of the following areas of Baltimore County: Election District 12 in its entirety; and Precincts 1 and 32 of Election District 15. Legislative District 8 shall elect three Delegates at large.

(I) Legislative District 9 shall consist of the following areas of Baltimore County: Election District 14 in its entirety; Precincts 45, 51, 52, 53, and 54 of Election District 9; Precincts 9, 10, 11, 12, 13, and 14 of Election District 11; and Precincts 2, 3, 4, 5, 8, 9, 29, 30, 31, 33, 35, and 36 of Election District 15. Legislative District 9 shall elect three Delegates at large.

(J) Legislative District 10 shall consist of the following areas of Baltimore County: Precincts 7, 8, 9, 10, 11, 12, 13, 14, 15, 16, 17, 18, 21, 22, 23, 24, 25, 26, 27, 28, 29, 30, 31, 32, 33, 34, 35, 36, 37, 38, 39, 40, 41, 42, 43, 44, 46, 47, 48, 49, and 50 of Election District 9. Legislative District 10 shall elect three Delegates at large.

(K) Legislative District 11 shall consist of the following areas of Baltimore County: Precincts 1, 2, 3, 4, 5, 6, 19, and 32 of Election District 1; Precincts 3, 11, 20, and 21 of Election District 2; Precinct 18 of Election District 3; Precincts 1, 2, 3, 4, 5, 6, 7, and 8 of Election District 4; Precincts 7, 8, 9, 10, 11, 12, 13, 14, and 15 of Election District 8; and Precincts 1, 2, 3, 4, 5, 6, and 19 of Election District 9. Legislative District 11 shall elect three Delegates at large.

(L) Legislative District 12 shall consist of the following areas of Baltimore County: Precincts 1, 2, 4, 5, 6, 7, 8, 9, 10, 12, 13, 14, 15, 16, 17, 18, 19, and 22 of Election District 2; and Precincts 1, 2, 3, 4, 5, 6, 7, 8, 9, 10, 11, 12, 13, 14, 15, 16, and 17 of Election District 3. Legislative District 12 shall elect three Delegates at large.

(M) Legislative District 13 shall consist of the following areas of Baltimore County: Election District 13 in its entirety; and Precincts 7, 8, 9, 10, 11, 12, 13, 14, 15, 16, 17, 18, 20, 21, 22, 23, 24, 25, 26, 27, 28, 29, 30, and 31 of Election District 1. Legislative District 13 shall elect three Delegates at large.

(N) Legislative District 14 shall consist of the following areas: All of Howard County; Precincts 1, 2, 8, and 12 of

Order.

[271 Md.

Election District 5 of Montgomery County; and Precincts 1 and 2 of Election District 8 of Montgomery County; and shall be subdivided into Subdistricts 14A and 14B. Subdistrict 14A shall elect one Delegate and consist of the following areas: Precincts 1 and 6 of Election District 5 of Howard County; Precincts 1, 2, 8, and 12 of Election District 5 of Montgomery County and Precincts 1 and 2 of Election District 8 of Montgomery County. Subdistrict 14B shall elect two Delegates and consist of the following areas of Howard County: All of Election Districts 1, 2, 3, 4, and 6; and Precincts 2, 3, 4, 5, 7, and 8 of Election District 5.

(O) Legislative District 15 shall consist of the following areas of Montgomery County: Election Districts 1, 2, 3, 6, 9, 10, 11, and 12 in their entirety; Precincts 12, 13, and 17 of Election District 4; Precinct 3 of Election District 7; and Precinct 3 of Election District 8; and shall be subdivided into Subdistricts 15A and 15B. Subdistrict 15A shall elect one Delegate and shall consist of the following areas of Montgomery County: Election Districts 1, 2, 3, 11, and 12 in their entirety; Precinct 1 of Election District 6; Precinct 3 of Election District 8; Precinct 5 of Election District 9; and that part of Precinct 3 of Election District 9 which lies north of Quince Orchard and Montgomery Village Roads. Subdistrict 15B shall elect two Delegates and consist of the following areas of Montgomery County: Election District 10 in its entirety; Precincts 12, 13, and 17 of Election District 4; Precinct 2 of Election District 6; Precinct 3 of Election District 7; Precincts 1, 2, and 4 of Election District 9; and that part of Precinct 3 of Election District 9 which lies south of Quince Orchard and Montgomery Village Roads.

(P) Legislative District 16 shall consist of the following areas of Montgomery County: Precincts 4 and 10 of Election District 4; and Precincts 4, 7, 8, 10, 11, 12, 13, 14, 15, 17, 18, 19, 20, 22, 23, 24, 25, and 26 of Election District 7. Legislative District 16 shall elect three Delegates at large.

(Q) Legislative District 17 shall consist of the following areas of Montgomery County: Precincts 1, 2, 3, 5, 6, 7, 8, 9, 11, 14, 15, and 16 of Election District 4; and Precincts 25, 37, 43, 45, and 51 of Election District 13. Legislative District 17 shall elect three Delegates at large.

320]

Order.

(R) Legislative District 18 shall consist of the following areas of Montgomery County: Precincts 1, 2, 5, 6, 9, 16, and 21 of Election District 7; and Precincts 3, 5, 7, 10, 14, 16, 17, 24, 26, 31, 32, 34, 38, 39, 40, and 53 of Election District 13. Legislative District 18 shall elect three Delegates at large.

(S) Legislative District 19 shall consist of the following areas of Montgomery County: Precincts 5 and 9 of Election District 5; and Precincts 1, 11, 19, 20, 27, 28, 29, 30, 33, 35, 36, 42, 44, 46, 48, 49, 52, and 54 of Election District 13. Legislative District 19 shall elect three Delegates at large.

(T) Legislative District 20 shall consist of the following areas of Montgomery County: Precincts 3, 4, 6, 7, 10, and 11 of Election District 5; and Precincts 2, 4, 6, 8, 9, 12, 13, 15, 18, 21, 22, 23, 41, 47, and 50 of Election District 13. Legislative District 20 shall elect three Delegates at large.

(U) Legislative District 21 shall consist of the following areas of Prince George's County: Election Districts 1 and 10 in their entirety; and Precincts 1, 2, 4, 5, 7, and 10 of Election District 21. Legislative District 21 shall elect three Delegates at large.

(V) Legislative District 22 shall consist of the following areas of Prince George's County: Election District 16 in its entirety; Precincts 4, 5, 6, 7, 8, 9, 10, 11, 12, 13, 14, and 15 of Election District 17; and Precinct 3 of Election District 19. Legislative District 22 shall elect three Delegates at large.

(W) Legislative District 23 shall consist of the following areas of Prince George's County: Precincts 3, 4, 5, 6, 8, and 9 of Election District 2; Precincts 1, 2, 4, and 5 of Election District 19; and Precincts 1, 2, 3, 5, 6, 7, and 9 of Election District 20. Legislative District 23 shall elect three Delegates at large.

(X) Legislative District 24 shall consist of the following areas of Prince George's County: Election Districts 3, 7, and 14 in their entirety; and Precincts 3, 6, 8, 9, and 11 of Election District 21. Legislative District 24 shall elect three Delegates at large.

(Y) Legislative District 25 shall consist of the following areas of Prince George's County: Precincts 1, 2, and 7 of Election District 2; Precincts 1, 2, and 3 of Election District

Order.

[271 Md.

13; Precincts 1, 2, and 3 of Election District 17; Precincts 1, 2, 3, 5, and 7 of Election District 18; and Precincts 4 and 8 of Election District 20. Legislative District 25 shall elect three Delegates at large.

(Z) Legislative District 26 shall consist of the following areas of Prince George's County: Precincts 1, 3, 4, 5, 6, 10, 11, 12, 15, and 16 of Election District 6; Precinct 4 of Election District 13; and Precincts 4 and 6 of Election District 18. Legislative District 26 shall elect three Delegates at large.

(AA) Legislative District 27 shall consist of the following areas of Prince George's County: Precincts 2, 8, 9, 13, 14, and 17 of Election District 6; Precinct 2 of Election District 9; and Precincts 1, 3, 4, 5, 6, 7, 8, and 9 of Election District 12. Legislative District 27 shall elect three Delegates at large.

(BB) Legislative District 28 shall consist of the following areas: Precinct 1 of Election District 7 of Charles County; Election Districts 4, 5, 8, 11, and 15 of Prince George's County in their entirety; Precincts 7 and 18 of Election District 6 of Prince George's County; Precincts 1, 3, and 4 of Election District 9 of Prince George's County; and Precincts 2 and 10 of Election District 12 of Prince George's County. Legislative District 28 shall elect three Delegates at large.

(CC) Legislative District 29 shall consist of the following areas: All of St. Mary's County; Election Districts 1, 2, 3, 4, 5, 6, 8, 9, and 10 of Charles County; and Precinct 2 of Election District 7 of Charles County. Legislative District 29 shall elect three Delegates at large.

(DD) Legislative District 30 shall consist of the following areas: All of Calvert County; Precincts 1, 2, 3, 4, 5, 6, 7, 8, 9, and 11 of Election District 6 of Anne Arundel County; that part of Precinct 10 of Election District 6 of Anne Arundel County that lies both south of the John Hanson Hwy and west of Admiral Drive; Precincts 1, 2, 3, 5, and 6 of Election District 7 of Anne Arundel County; and that part of Precinct 4 of Election District 7 of Anne Arundel County lying east of the center line of Route 2; and shall be subdivided into Subdistricts 30A and 30B. Subdistrict 30A shall elect one Delegate and shall consist of the following areas: All of Calvert County; and Precincts 1 and 2 of Election District 7 of Anne Arundel County. Subdistrict 30B shall elect two

320]

Order.

Delegates and shall consist of the following areas of Anne Arundel County: Precincts 1, 2, 3, 4, 5, 6, 7, 8, 9, and 11 of Election District 6; that part of Precinct 10 of Election District 6 that lies both south of the John Hanson Hwy and west of Admiral Drive; Precincts 3, 5, and 6 of Election District 7; and that part of Precinct 4 of Election District 7 lying east of the center line of Route 2.

(EE) Legislative District 31 shall consist of the following areas of Anne Arundel County: Precincts 1, 8, 9, 10, 12, and 13 of Election District 2; Precincts 1, 2, 3, 4, 5, 6, 7, 8, 9, 13, and 14 of Election District 3; that part of Precincts 10, 11, and 12 of Election District 3 lying east of I-895-B (Glen Burnie By-Pass and Tunnel Approach); Precincts 9, 10, 11, 12, 13, and 14 of Election District 5; that part of Precincts 5 and 8 of Election District 5 lying northeast of the Governor Ritchie Hwy. Legislative District 31 shall elect three Delegates at large.

(FF) Legislative District 32 shall consist of the following areas of Anne Arundel County: All of Election District 1; Precincts 2, 3, 4, 5, 6, 7, 11, and 14 of Election District 2; that part of Precincts 10, 11, and 12 of Election District 3 lying west of I-895-B (Glen Burnie By-Pass and Tunnel Approach); and Precinct 9 of Election District 4. Legislative District 32 shall elect three Delegates at large.

(GG) Legislative District 33 shall consist of the following areas of Anne Arundel County: Precincts 1, 2, 3, 4, 5, 6, 7, and 8 of Election District 4; Precincts 1, 2, 3, 4, 6, 7, and 15 of Election District 5; that part of Precincts 5 and 8 of Election District 5 lying southwest of the Governor Ritchie Hwy; that part of Precinct 10 of Election District 6 which lies north of the John Hanson Hwy and only that part of Precinct 10 of Election District 6 which lies south of the John Hanson Hwy which also lies east of Admiral Drive; Precinct 7 of Election District 7; and that part of Precinct 4 of Election District 7 lying west of the center line of Route 2. Legislative District 33 shall elect three Delegates at large.

(HH) Legislative District 34 shall consist of the following areas: All of Cecil County, Kent County, and Queen Anne's County. Legislative District 34 shall elect three Delegates at large.

Order.

[271 Md.

(II) Legislative District 35 shall consist of the following areas: All of Caroline County, Talbot County, and Dorchester County; and Election Districts 1, 2, 3, 10, 11, 12, and 15 of Wicomico County. Legislative District 35 shall elect three Delegates at large.

(JJ) Legislative District 36 shall consist of the following areas: All of Somerset County and Worcester County; Election Districts 4, 5, 6, 7, 8, 9, 13, 14, and 16 of Wicomico County. Legislative District 36 shall elect three Delegates at large.

(KK) Legislative District 37 shall consist of the following areas of Baltimore City: Ward 25 in its entirety; and Precincts 4, 5, 13, 14, 15, 16, 17, 18, 19, 20, 21, and 22 of Ward 20. Legislative District 37 shall elect three Delegates at large.

(LL) Legislative District 38 shall consist of the following areas of Baltimore City: Wards 17 and 18 in their entirety; Precincts 3, 4, 5, 6, 7, 8, 9, 10, and 11 of Ward 14; Precincts 23, 24, 25, 26, 27, 28, 29, and 30 of Ward 15; Precincts 1, 2, 3, 4, 5, 18, 19, 20, 21, 22, 23, 24, and 25 of Ward 16; Precincts 1, 2, 3, 9, 10, and 11 of Ward 19; and Precincts 1, 2, 3, 6, 23, 24, and 25 of Ward 20. Legislative District 38 shall elect three Delegates at large.

(MM) Legislative District 39 shall consist of the following areas of Baltimore City: Wards 11 and 12 in their entirety; Precincts 2, 3, 4, and 5 of Ward 4; Precincts 6, 7, 8, 9, 10, 11, and 12 of Ward 9; Precincts 3, 4, and 8 of Ward 10; Precincts 1, 2, 3, 4, 19, 20, 21, 22, 23, 24, and 25 of Ward 13; and Precincts 1, 2, and 12 of Ward 14. Legislative District 39 shall elect three Delegates at large.

(NN) Legislative District 40 shall consist of the following areas of Baltimore City: Precincts 5, 6, 7, 8, 9, 10, 11, 12, 13, 14, 15, 16, 17, and 18 of Ward 13; Precincts 10, 17, 18, 19, 20, 21, 22, 31, 32, 33, 34, 35, 36, 37, 38, 39, 40, 41, 42, 44, and 45 of Ward 15; Precincts 6 and 7 of Ward 16; and Precincts 92, 93, 94, 95, 96, and 97 of Ward 27. Legislative District 40 shall elect three Delegates at large.

(OO) Legislative District 41 shall consist of the following areas of Baltimore City: Precincts 1, 2, 3, 4, 5, 6, 7, 8, 9, 11, 12, 13, 14, 15, 16, and 43 of Ward 15; Precincts 8, 9, 10, 11, 12,

320]

Order.

13, 14, 15, 16, and 17 of Ward 16; Precincts 7, 8, 9, 10, 11, and 12 of Ward 20; and Precincts 4, 5, 6, 10, 11, and 12 of Ward 28. Legislative District 41 shall elect three Delegates at large.

(PP) Legislative District 42 shall consist of the following areas of Baltimore City: Precincts 78, 79, 80, 81, 82, 83, 84, 85, 86, 87, 88, 89, 90, 91, 98, 99, 100, 101, 102, 103, 104, 105, 106, 107, and 108 of Ward 27; and Precincts 1, 2, 3, 7, 8, 9, 13, 14, 15, 16, 17, 18, 19, and 20 of Ward 28. Legislative District 42 shall elect three Delegates at large.

(QQ) Legislative District 43 shall consist of the following areas of Baltimore City: Precincts 39, 42, 43, 44, and 45 of Ward 26; and Precincts 12, 13, 14, 16, 17, 18, 19, 20, 21, 22, 23, 24, 25, 26, 27, 28, 29, 30, 31, 51, 52, 53, 54, 55, 56, 57, 58, 59, 60, 61, 62, 65, 66, 67, 68, 69, 70, 71, 72, 73, 74, 75, 76, and 77 of Ward 27. Legislative District 43 shall elect three Delegates at large.

(RR) Legislative District 44 shall consist of the following areas of Baltimore City: Precincts 1, 2, and 3 of Ward 8; Precincts 1, 2, 3, 4, 5, 24, 25, 26, 27, 28, 29, 30, and 31 of Ward 9; Precincts 34, 35, 36, 37, 38, 40, 41, and 46 of Ward 26; and Precincts 1, 2, 3, 4, 5, 6, 7, 8, 9, 10, 11, 15, 32, 33, 34, 35, 36, 37, 38, 39, 40, 41, 42, 43, 44, 45, 46, 47, 48, 49, 50, 63, and 64 of Ward 27. Legislative District 44 shall elect three Delegates at large.

(SS) Legislative District 45 shall consist of the following areas of Baltimore City: Ward 5 in its entirety; Precinct 7 of Ward 6; Precincts 4, 5, 6, 7, and 8 of Ward 7; Precincts 4, 5, 6, 7, 8, 9, 10, 11, 12, 13, 14, 15, 16, 17, 18, 19, 20, 21, 22, 23, 24, 25, and 26 of Ward 8; Precincts 13, 14, 15, 16, 17, 18, 19, 20, 21, 22, and 23 of Ward 9; and Precincts 1, 2, 5, 6, and 7 of Ward 10. Legislative District 45 shall elect three Delegates at large.

(TT) Legislative District 46 shall consist of the following areas of Baltimore City: Precincts 1, 2, 3, 4, 5, and 6 of Ward 6; Precincts 1, 2, 3, 9, 10, 11, 12, 13, 14, 15, 16, and 17 of Ward 7; and Precincts 1, 2, 3, 4, 5, 6, 7, 8, 9, 10, 11, 12, 13, 14, 15, 16, 17, 18, 19, 20, 21, 22, 23, 24, 25, 26, 27, 28, 29, 30, 31, 32, 33, 47, 48, 49, and 50 of Ward 26. Legislative District 46 shall elect three Delegates at large.

Order.

[271 Md.

(UU) Legislative District 47 shall consist of the following areas of Baltimore City: Wards 1, 2, 3, 21, 22, 23, and 24 in their entirety; Precinct 1 of Ward 4; Precincts 8, 9, 10, 11, 12, and 13 of Ward 6; and Precincts 4, 5, 6, 7, and 8 of Ward 19. Legislative District 47 shall elect three Delegates at large.

*AGE, CITIZENSHIP AND RESIDENCE
REQUIREMENTS*

Pursuant to the authority vested in the Court to "grant appropriate relief" by § 5 of Article III of the Constitution of Maryland, the provisions of § 9 of Article III of the Constitution of Maryland shall govern the age, citizenship and residency requirements for election of Senators and Delegates to the General Assembly of Maryland except that for the primary and general elections of 1974, only, any person seeking election as a Senator or Delegate must be a resident of the District or Subdistrict which he seeks to represent not later than June 1, 1974.

All motions filed in these proceedings, not heretofore acted upon and resolved, are hereby denied.

/s/ Robert C. Murphy
ROBERT C. MURPHY, Chief Judge

/s/ Frederick J. Singley, Jr.
FREDERICK J. SINGLEY, JR.

/s/ Marvin H. Smith
MARVIN H. SMITH

[SEAL]

/s/ J. Dudley Digges
J. DUDLEY DIGGES

/s/ Irving A. Levine
IRVING A. LEVINE

/s/ Charles E. Orth, Jr.
CHARLES E. ORTH, JR.

ADOPTED: March 15, 1974

/s/ James C. Morton, Jr.
JAMES C. MORTON, JR.

FILED: March 22, 1974

Judges

/s/ James H. Norris, Jr.
Clerk
Court of Appeals of Maryland

335]

Syllabus.

BOARD OF EDUCATION OF MONTGOMERY
COUNTY v. HUGHES ET AL.

[No. 154, September Term, 1973.]

Decided March 29, 1974.

CONDEMNATION — *Courts Are Especially Reluctant In Condemnation Proceedings To Set Aside Verdicts For Errors In The Admission Of Evidence Unless They Cause Substantial Injustice.* p. 337

CONDEMNATION — *In Condemnation Proceeding Of Part Of Tract Of Land, It Was Not An Abuse Of Discretion By The Trial Judge To Admit In Evidence Testimony Of Owner As To Sum Paid For Purchase Of Whole Tract At A Time 7½ Years Prior To Date Of Trial.* pp. 337-341

CONDEMNATION — *Objection That Testimony Of Appraiser For Owner As To Income Derivable From Use Then Being Made Of Subject Property Was Based Upon Income Data From Two Year Old Tax Return Went To Weight Of Evidence Rather Than Its Admissibility.* pp. 341-342

CONDEMNATION — *Landowner In Condemnation Proceeding Is Entitled To Receive The Fair Market Value Of The Property Which Is Defined In Maryland Code, Article 21, § 12-106 (a), As The Price As Of The Valuation Date For The Highest And Best Use Of Such Property Which A Seller, Willing But Not Obligated To Sell, Would Accept For The Property And Which A Buyer, Willing But Not Obligated To Buy, Would Pay Therefor And In Order To Form An Opinion As To The Fair Market Value Of A Tract Of Land, An Expert Must Place Himself In The Position Of Such A Buyer And Seller.* pp. 342-345

CONDEMNATION — *Valuation By Appraiser For Owner That Added Incremental Value For Income Derived From Present Use Of Subject Property Was Not Improper Piling Of Value Upon Value But Appropriate Consideration In Determining Fair Market Value Of The Property.* pp. 345-351

R. H.

Appeal from the Circuit Court for Montgomery County (McAULIFFE, J.).

Petition for condemnation by Board of Education of Montgomery County against Herbert H. Hughes and Eugene

B U R N E T T A L T E R N A T I V E I V

<u>LEGISLATIVE DISTRICT</u>	<u>COUNTY</u>	<u>ELECTION DISTRICT</u>	<u>POPULATION</u>
35	Caroline	All	19,781
	Dorchester	All	29,405
	Talbot	All	23,682
	Wicomico	1, 2, 3, 10, 11, 12, 15	9,668
			<hr/>
		TOTAL	82,536
		DEVIATION	- 909
		% DEVIATION	- 1.09
36	Somerset	All	18,924
	Worcester	All	24,442
	Wicomico	4, 5, 6, 7, 8, 9, 13, 14, 16	44,568
			<hr/>
		TOTAL	87,934
		DEVIATION	+ 4489
		% DEVIATION	+ 5.38

A L T E R N A T I V E V

<u>LEGISLATIVE DISTRICT</u>	<u>COUNTY</u>	<u>ELECTION DISTRICT</u>	<u>POPULATION</u>
34	Cecil	All	53,291
	Kent	All	16,146
	Queen Anne	All	18,422
	Caroline	1	1,887
			<hr/>
		TOTAL	89,746
		DEVIATION	+ 6301
		% DEVIATION	+ 7.55
35	Caroline	2, 3, 4, 5, 6, 7, 8	17,894
	Talbot	All	23,682
	Dorchester	All	29,405
	Somerset	All	18,924
			<hr/>
		TOTAL	89,905
		DEVIATION	+ 6460
		% DEVIATION	+ 7.74
36	Worcester	All	23,733
	Wicomico	All	54,236
			<hr/>
		TOTAL	77,969
		DEVIATION	- 5476
		% DEVIATION	- 6.56

A N N E A R U N D E L C O U N T Y

(TOUHEY PLAN)

<u>LEGISLATIVE DISTRICT</u>	<u>TOTAL POPULATION</u>	<u>DEVIATION</u>	<u>% DEVIATION</u>
30	83,914	+ 469	+ 0.56
31	77,955	- 5490	- 6.58
32	78,340	- 5105	- 6.12
33	78,045	- 5400	- 6.47

DISTRICT 30 A & B

All of the 6th District less that portion of the 10th
Precinct N.E. of John Hanson Highway.

District 6	44,100
------------	--------

Less excluded portion of 10th Precinct, 6th District (not part of City of Annapolis)	
--	--

	<u>1,671</u>
--	--------------

	42,429
--	--------

District 7

Precinct 1	5,538
------------	-------

2	2,620
---	-------

3	2,690
---	-------

Divided 4	500
-----------	-----

5	4,633
---	-------

6	4,822
---	-------

and

Calvert County	
----------------	--

	<u>20,682</u>
--	---------------

	<u><u>83,914</u></u>
--	----------------------

DISTRICT 31

DISTRICT 3

Precincts 1 - 14 37,838

DISTRICT 2

Precincts 9	4,090
10	3,549
12	3,936
13	1,957
1	5,011
8	4,540

DISTRICT 5

Precincts 9	3,510
10	3,404
11	2,203
12	2,885
13	3,271
14	<u>3,491</u>

Less 3,300 that has been added to District 32

79,685
3,300

76,385

Plus 1183 subtracted from District 5, Precinct 5
and 387 subtracted from District 5, Precinct 8
as described in District 33

77,955

DISTRICT 32

Entire 1st District 1 thru 9	31,532
------------------------------	--------

District 2

Precinct 2	4,921
3	4,287
4	3,763
5	4,290
6	2,677
7	1,663
11	3,113

District 4

Precinct 9	18,794
------------	--------

Including: That portion of the 10th Precinct, 3rd District, north of Hammonds Ferry Lane, west of the tunnel approach, south of Patapsco River; that portion of the 11th Precinct, 3rd District, north of the Beltway, west of the Glen Burnie By-Pass and tunnel approach road, south of Hammonds Ferry Lane; including that portion of the 12 precinct, 3rd District, west of the Glen Burnie By-Pass and south of the Beltway

3,300

78,340

DISTRICT 33

District 5

Precincts	1	4,026
	2	3,934
	3	3,024
	4	6,320
	5 - minus that portion of the 5th District, Precinct 1183 northeast of the Ritchie High- way south of Dividing Creek, known as Manhattan Beach	2,331
	6	1,504
	7	3,868
	8 - minus that portion northeast of the Ritchie Highway "387"	3,770
	15	3,218

District 4

Precincts	1	9,712
	2	4,254
	3	5,209
	4	2,695
	5	4,478
	6	7,328
	7	3,669
	8	1,864

District 7

Precincts	4 (split by south plan)	2,004
	7	3,166

And that portion of the 10th precinct of the Sixth District northeast of the John Hanson Highway	<u>1,671</u>
---	--------------

78,045

B A L T I M O R E C O U N T Y

<u>LEGISLATIVE DISTRICT</u>	<u>POPULATION</u>	<u>DEVIATION</u>	<u>% DEVIATION</u>
5	80,798	+ 2647	- 3.17
7	84,257	+ 812	+ .97
8	84,597	+ 1152	+ 1.38
9	86,789	+ 3344	+ 4.01
10	79,135	- 4310	- 5.17
11	81,503	- 1942	- 2.33
12	85,317	+ 1872	+ 2.24
13	85,483	+ 2038	+ 2.44

LEGISLATIVE DISTRICT 5 shall consist of the following areas of Baltimore County:

<u>Election District</u>	<u>Precinct</u>	<u>Population</u>	<u>Election District</u>	<u>Precinct</u>	<u>Population</u>
5	All	3,120			
6	All	2,076			
7	All	4,714			
10	All	5,647			
4	7 (that part that lies north of the centerline of Greenspring Avenue)	1,000			
	9	2,232			
8	1	1,920			
	2	719			
	4	4,437			
	5 (that part that lies north of Padonia Road)	3,782			
	16	1,907			
	17	3,026			

and the same areas in Carroll and Harford Counties that were included in the Governor's Plan for Legislative District 5

46,218

TOTAL 80,798

% DEVIATION - 3.17

LEGISLATIVE DISTRICT 7 shall consist of the following areas of Baltimore County:

<u>Election District</u>	<u>Precinct</u>	<u>Population</u>	<u>Election District</u>	<u>Precinct</u>	<u>Population</u>
14	10	2,824		19	1,016
	11	2,747		20	1,441
	12	4,574		21	2,445
15	2	3,254		22	2,027
	3	1,571		23	600
	4	2,611		(part: See Governor's Plan)	
	5	688		24	1,647
	8	2,251		25	2,824
	9	1,572		26	6,122
	13	4,068		27	3,806
	14	4,637		28	4,385
	15	3,119		29	2,465
	16	1,628		33	2,321
	17	5,200		35	3,990
	18	5,333		36	<u>3,091</u>

TOTAL 84,257

% DEVIATION + 0.97

LEGISLATIVE DISTRICT 8 shall consist of the following areas of Baltimore County:

<u>Election District</u>	<u>Precinct</u>	<u>Population</u>	<u>Election District</u>	<u>Precinct</u>	<u>Population</u>
12	All	72,251		31	2,241
15	1	1,878		32	1,121
	23	2,195		34	<u>2,031</u>
	(part: see Governor's Plan)			TOTAL	84,597
	30	2,870		% DEVIATION	+ 1.38

LEGISLATIVE DISTRICT 9 shall consist of the following areas of Baltimore County:

<u>Election District</u>	<u>Precinct</u>	<u>Population</u>	<u>Election District</u>	<u>Precinct</u>	<u>Population</u>
9	39	558		4	1,875
	(that part which is east of Per-ring Parkway)			5	2,735
	46	3,420		6	1,734
	47	2,122		7	1,716
	48	1,333		8	2,138
	49	3,120		9	2,163
	50	2,931		13	842
	51	2,106		14	1,663
	52	1,946	15	15	5,091
	53	873		6	4,434
	54	759		7	3,402
11	All	26,512		10	2,399
14	1	1,876		11	3,156
	2	1,733		12	<u>1,352</u>
	3	2,700		TOTAL	86,789
				% DEVIATION	+ 4.01

LEGISLATIVE DISTRICT 10 shall consist of the following areas of Baltimore County:

<u>Election District</u>	<u>Precinct</u>	<u>Population</u>
9	1	960
	2	1,446
	3	1,283
	4	1,457
	5	1,046
	7	1,807
	8	1,469
	9	1,925
	10	957
	11	1,245
	12	1,439
	13	1,190
	14	1,027
	15	1,661
	16	1,940
	17	1,992
	18	1,792
	20	2,550
	21	2,747
	22	973
	23	3,145
	24	1,631
	25	1,315
	26	1,825
	27	1,615
	28	1,334
	29	2,567
	30	2,859
	31	1,415
	32	1,766
	33	769
	34	1,443
	35	1,602
	36	1,457
	37	3,523
	38	4,192
	39	2,167
(That part which is west of Perring Parkway)		
	40	2,980
	41	3,178
	42	2,146
	43	1,026
	44	1,802
	45	2,472
TOTAL		79,135
% DEVIATION		- 5.17

LEGISLATIVE DISTRICT 11 shall include the following areas of Baltimore County:

<u>Election District</u>	<u>Precinct</u>	<u>Population</u>	<u>Election District</u>	<u>Precinct</u>	<u>Population</u>
3	3	2,561		5	4,298
	4	2,163		6	5,718
	5	2,688		7	3,602
	9	2,082		(That part south	
	10	1,861		of the center	
	11	2,593		line of Green	
	12	1,493		Spring Avenue)	
	13	1,684		8	1,250
	14	2,381	8	3	1,644
	15	3,359		5	447
4	16	1,057		(That part south	
	17	1,194		of Padonia Rd.)	
	18	2,046		6	2,064
	1	2,263		7	2,828
	2	2,807		8	1,388
	3	3,725		9	2,950
	4	3,842		10	3,008
				11	1,713
				12	1,497
				13	1,500
				14	1,901
				15	1,837
			9	6	1,895
				19	2,169
					<hr/>
					TOTAL 81,503
					% DEVIATION - 2.33

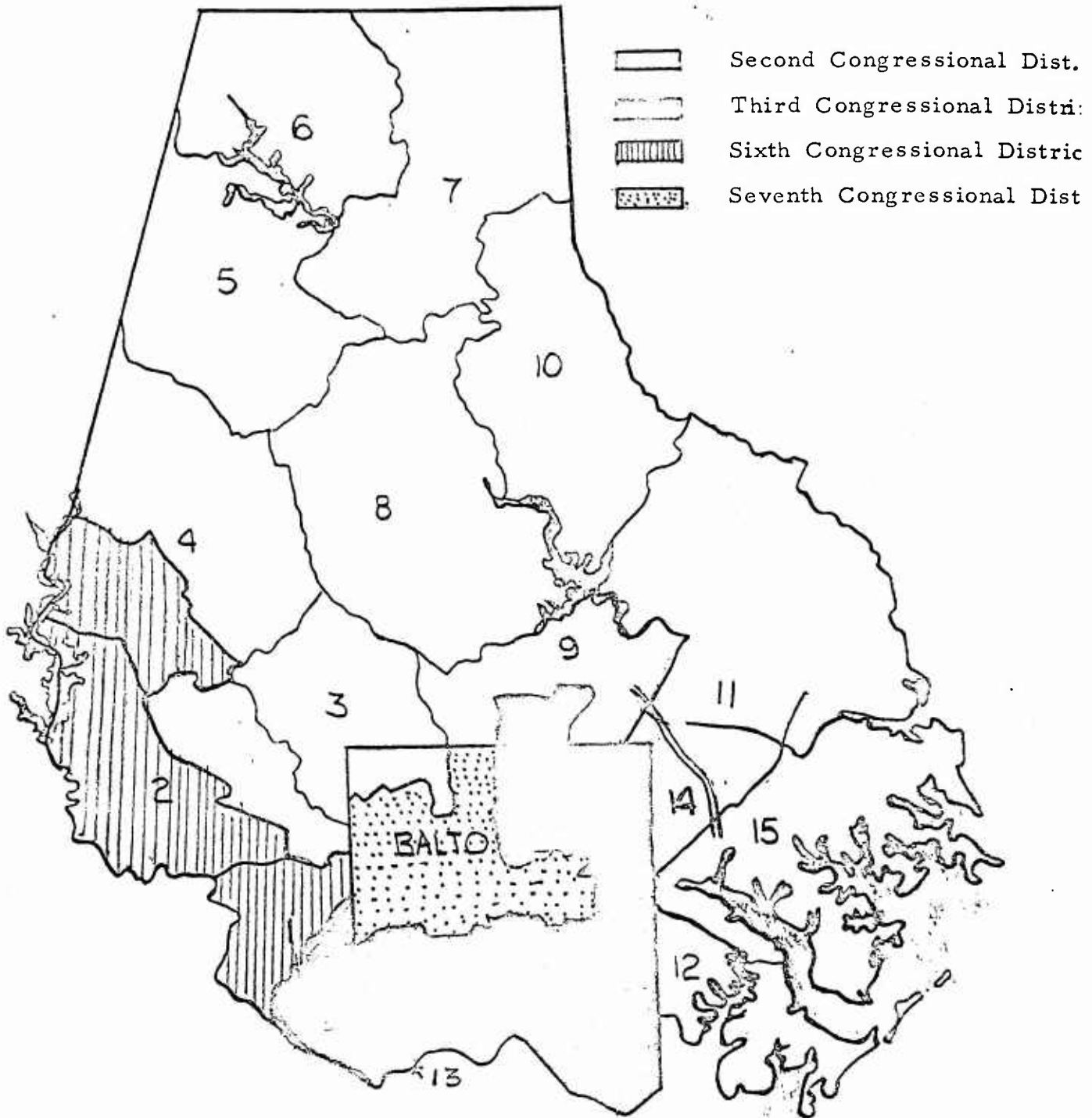
LEGISLATIVE DISTRICT 12 shall consist of the following areas of Baltimore County:

<u>Election District</u>	<u>Precinct</u>	<u>Population</u>	<u>Election District</u>	<u>Precinct</u>	<u>Population</u>
1	1	2,098		32	613
	2	2,160	2	All	55,747
	3	2,494	3	1	1,125
	4	4,422		2	1,533
	5	1,309		6	2,853
	6	1,579		7	4,177
	19	3,340		8	1,867
					<hr/>
					TOTAL 85,317
					% DEVIATION + 2.24

LEGISLATIVE DISTRICT 13 shall consist of the following areas of Baltimore County:

<u>Election District</u>	<u>Precinct</u>	<u>Population</u>
1	7	1,133
	8	3,062
	9	1,818
	10	2,292
	11	743
	12	975
	13	869
	14	1,851
	15	599
	16	1,738
	17	2,669
	18	4,248
	20	2,585
	21	2,012
	22	2,588
	23	1,146
	24	1,394
	25	3,295
	26	1,369
	27	3,746
	28	1,513
	29	1,030
	30	1,681
	31	1,406
13	All	39,721
		<hr/>
	TOTAL	85,483
	% DEVIATION	+ 2.44

BALTIMORE COUNTY



M O N T G O M E R Y A N D H O W A R D C O U N T I E S

<u>LEGISLATIVE DISTRICT</u>	<u>POPULATION</u>	<u>DEVIATION</u>	<u>% DEVIATION</u>
14	85,426	+ 1981	+ 2.37
15	83,155	- 290	- 0.35
16	84,004	+ 559	+ 0.67
17	80,769	- 2,676	- 3.21
18	83,204	- 241	- 0.29
19	85,000	+ 1,555	+ 1.86
20	83,181	- 264	- 0.32

<u>LEGISLATIVE DISTRICT</u>	<u>COUNTY</u>	<u>ELECTION DISTRICT</u>	<u>PRECINCT</u>	<u>POPULATION</u>
14	Montgomery	5	1	3,540
			2	4,522
			8	4,006
		8	12	2,773
			1	4,590
			2	4,084
	Howard		All	61,911
TOTAL				85,426
% DEVIATION				+2.37
14-A	Montgomery	5	1, 2, 8	
		8	1, 2	
	Howard	6	3	
14-B	Howard	5	1, 6, 7	
		1		
		2		
		3		
		4		
		5	2, 3, 4, 5	
		6	1, 2, 4, 5, 6, 7	

A L T E R N A T I V E

LEGISLATIVE DISTRICT 15 shall consist of the following areas of Montgomery County:

<u>Election District</u>	<u>Precinct</u>	<u>Population</u>	<u>Election District</u>	<u>Precinct</u>	<u>Population</u>
1	All	3,452	10	All	16,413
2	All	3,980	7	3	2,986
3	All	1,993	4	10	7,092
6	All	4,999		12	2,623
9	All	23,150		13	4,257
11	All	2,266		17	3,572
12	All	6,372			
				TOTAL	83,155
				% DEVIATION	- 0.35

LEGISLATIVE DISTRICT 16 shall consist of the following areas of Montgomery County:

<u>Election District</u>	<u>Precinct</u>	<u>Population</u>	<u>Election District</u>	<u>Precinct</u>	<u>Population</u>
7	1	4,170		15	5,409
	2	2,986		17	5,297
	4	4,434		18	3,280
	6	2,611		19	4,395
	7	4,117		20	3,636
	8	3,644		21	1,785
	10	4,018		22	3,267
	11	3,528		23	5,007
	12	4,758		24	3,209
	13	4,669		25	3,156
	14	2,959		26	3,669
				TOTAL	84,004
				% DEVIATION	+ 0.67

LEGISLATIVE DISTRICT 17 shall consist of the following areas of Montgomery County:

<u>Election District</u>	<u>Precinct</u>	<u>Population</u>	<u>Election District</u>	<u>Precinct</u>	<u>Population</u>
8 4	3	4,216	13	14	5,180
	1	3,767		16	3,844
	2	5,145		37	5,320
	3	6,954		43	5,100
	5	4,227		45	3,329
	6	4,414		46	3,400
	7	5,470		51	6,247
	9	3,790		52	4,223
	11	6,143			
					<hr/>
TOTAL					80,769
% DEVIATION					- 3.21

LEGISLATIVE DISTRICT 18, etc.:

<u>Election District</u>	<u>Precinct</u>	<u>Population</u>	<u>Election District</u>	<u>Precinct</u>	<u>Population</u>		
4	4	4,687		26	3,683		
	8	4,919		27	6,053		
	15	5,824		29	5,873		
7	5	3,282		31	5,522		
	9	3,012		32	2,858		
	16	3,646		34	2,531		
13	3	3,242		38	3,464		
	16	3,100		39	3,729		
	17	5,539		40	3,825		
	25	5,111		53	3,294		
					<hr/>		
					TOTAL	83,204	
					% DEVIATION	- 0.29	

LEGISLATIVE DISTRICT 19 shall consist of the following areas of Montgomery County:

<u>Election District</u>	<u>Precinct</u>	<u>Population</u>	<u>Election District</u>	<u>Precinct</u>	<u>Population</u>
5	3	3,703		28	3,871
	5	4,234		30	6,434
	6	2,556		33	3,792
	7	6,542		35	4,264
	9	3,144		36	5,855
	10	3,312		42	2,501
	11	4,412		44	5,329
	1	4,294		48	7,066
	11	4,844		49	3,800
	20	2,556		54	2,761
13					
					<hr/>
					TOTAL 85,000
					% DEVIATION + 1.86

LEGISLATIVE DISTRICT 20 shall consist of the following areas of Montgomery County:

<u>Election District</u>	<u>Precinct</u>	<u>Population</u>	<u>Election District</u>	<u>Precinct</u>	<u>Population</u>
5	4	7,131		14	4,090
	2	2,979		15	4,436
	4	2,942		18	2,858
	5	2,279		19	3,824
	6	2,244		21	3,923
	7	4,700		22	4,225
	8	2,514		23	4,029
	9	2,876		24	3,022
	10	5,000		41	3,056
	12	3,192		47	4,357
13	13	5,418		50	4,086
					<hr/>
					TOTAL 83,181
					% DEVIATION - 0.32

P R I N C E G E O R G E ' S C O U N T Y

<u>LEGISLATIVE DISTRICT</u>	<u>TOTAL POPULATION</u>	<u>DEVIATION</u>	<u>% DEVIATION</u>
21	88,098	+ 4653	+ 5.58
22	84,902	+ 1457	+ 1.75
23	82,617	- 828	- 0.99
24	81,410	- 2035	- 2.44
25	86,792	+ 3347	+ 4.01
26	85,402	+ 1957	+ 2.35
27	79,773	- 3672	- 4.40
28	82,876	- 569	- 0.68

LEGISLATIVE DISTRICT 21 shall consist of the following areas of Prince George's County:

<u>ELECTION DISTRICT</u>	<u>PRECINCT</u>	<u>POPULATION</u>
1	All	20,914
10	All	31,579
21	1	3,763
	2	13,813
	4	3,479
	5	6,267
	7	5,173
	10	3,110
		<hr/>
	TOTAL	88,098
	% DEVIATION	+ 5.58

LEGISLATIVE DISTRICT 22 shall consist of the following areas of Prince George's County:

<u>ELECTION DISTRICT</u>	<u>PRECINCT</u>	<u>POPULATION</u>
16	All	15,491
17	4	3,493
	5	5,561
	6	6,091
	7	5,041
	8	7,981
	9	4,985
	10	2,964
	11	4,475
	12	5,895
	13	7,250
	14	6,202
	15	6,474
19	3.	2,926
		<hr/>
	TOTAL	84,902
	% DEVIATION	+ 1.75

LEGISLATIVE DISTRICT 23 shall consist of the following areas of Prince George's County:

<u>ELECTION DISTRICT</u>	<u>PRECINCT</u>	<u>POPULATION</u>
2	4	3,549
	5	5,712
	6	6,775
	9	5,597
13	3	3,355
19	1	4,027
	2	4,099
	4	4,202
	5	6,655
20	All	38,646
		<hr/>
	TOTAL	82,617
	% DEVIATION	- 0.99

LEGISLATIVE DISTRICT 24 shall consist of the following areas of Prince George's County:

<u>ELECTION DISTRICT</u>	<u>PRECINCT</u>	<u>POPULATION</u>
3	1	4,451
7	A11	21,715
14	A11	29,161
21	3	6,239
	6	4,753
	8	7,741
	9	3,038
	11	4,312
	TOTAL	81,410
	% DEVIATION	- 2.44

LEGISLATIVE DISTRICT 25 shall consist of the following areas of Prince George's County:

<u>ELECTION DISTRICT</u>	<u>PRECINCT</u>	<u>POPULATION</u>
2	1	2,385
	2	2,708
	3	5,120
	7	2,877
	8	6,880
13	1	11,945
	2	13,021
	4	1,997
17	1	4,061
	2	3,387
	3	1,795
18	1	4,275
	2	8,176
	3	3,193
	5	4,895
	7	10,079
		<hr/>
	TOTAL	86,794
	% DEVIATION	+ 4.01

LEGISLATIVE DISTRICT 26 shall consist of the following areas of Prince George's County:

<u>ELECTION DISTRICT</u>	<u>PRECINCT</u>	<u>POPULATION</u>
6	1	7,359
	3	5,659
	4	5,817
	5	8,444
	6	7,336
	10	4,704
	11	6,557
	12	7,027
	15	3,761
	16	10,898
	17	5,788
18	4	4,669
	6	7,383
TOTAL		85,402
% DEVIATION		+ 2.35

LEGISLATIVE DISTRICT 27 shall consist of the following areas of Prince George's County:

<u>ELECTION DISTRICT</u>	<u>PRECINCT</u>	<u>POPULATION</u>
6	2	2,032
	8	9,573
	9	4,924
	13	4,579
	14	2,519
9	2	6,439
12	1	7,991
	2	3,585
	3	4,402
	4	7,718
	5	3,950
	7	8,760
	8	6,241
	9	7,060
	5 (that part West of Rt. 301)	_____
	TOTAL	79,773
	% DEVIATION	- 4.40

LEGISLATIVE DISTRICT 28 shall consist of Election District 7 of Charles County and the following areas of Prince George's County:

<u>ELECTION DISTRICT</u>	<u>PRECINCT</u>	<u>POPULATION</u>
3	A11	4,451
4	A11	2,290
5	A11	16,705
6	7	9,373
8	A11	1,485
9	1	3,942
	3	10,936
	4	6,306
11	A11	7,932
12	5	
	[That part lying west of the center line of Route 301]	
15	A11	6,969
Charles County:		
7	A11	10,689
	TOTAL	82,876
	% DEVIATION	- 0.68

N.B. Minor corrections in the population statistics for the legislative districts in Prince George's County are forthcoming. It should be noted, however, that these corrections are of a very small order and will not significantly affect the deviations from the ideal district size.

MD. SPECIAL REPORTS

119

1971

CONGRESSIONAL REDISTRICTING PLAN
FOR MARYLAND

ENACTED BY THE
GENERAL ASSEMBLY
APRIL 1971

HOUSE BILL 1255

Maryland State Library



FIRST CONGRESSIONAL DISTRICT

Harford

Cecil

Kent

Queen Anne's

Caroline

Talbot

Dorchester

Somerset

Worcester

Wicomico

St. Mary's

Charles

Calvert

Total population	489,455
------------------	---------

SECOND CONGRESSIONAL DISTRICT

From Baltimore County

Entire Election Districts

3
5
6
7
8
10
11
12
14
15

From Election District 2:

precincts 1-10, 12-16, 22 in their entirety.

that part of precinct 17 lying northeast of Liberty
Road

From Election District 4:

precincts 6-9 in their entirety

that part of precinct 3 lying north of Westminster
Road and the power transmission lines

that part of precinct 5 lying south of Kingsbury Road,
east of Cherry Hill Road, east of Highfalcon Road
and north of Hammershire Road

From Election District 9:

precincts 1-8, 17-23, 32, 35-54 in their entirety

that part of precinct 9 lying north of Towsontowne Blvd.

that part of precinct 16 lying north of Towsontowne Blvd.
and Burke Avenue

that part of precinct 31 lying west of Prince Road and
Goucher Blvd.

that part of precinct 33 lying east of Loch Raven Blvd.

SECOND CONGRESSIONAL DISTRICT

(Continued)

From Election District 9:

that part of precinct 34 lying bounded by Putty Hill on the north, Pleasant Plains Road on the west, Cottage Lane on the south, and Loch Raven Blvd. on the east

From Baltimore City:

From Ward 27, precincts 86-90, 103-105

From Ward 28, precinct 2-B

From Baltimore County	465,850
From Baltimore City	<u>25,670</u>
Total population	491,520

THIRD CONGRESSIONAL DISTRICT

From Baltimore City:

Entire Wards:

1
2
3
4
21
22
23
24
25
26

From Ward 6, precincts 1-4, 7-14

From Ward 8, precincts 1-3, 25, 26

From Ward 9, precincts 1-5, 26-31

From Ward 12, precincts 1-4, 21-24

From Ward 20, precinct 13

From Ward 27, precincts 1-77

From Baltimore County:

Election District 13, entirely

From Election District 1 :

precincts 9-15, 21-31 in their entirety

that part of precinct 32 that lies east of Thistle
Road

that part of precinct 16 that lies east of Common-
wealth Avenue and south of Baltimore National
Pike

From Election District 9 :

precincts 10-15, 24-30 in their entirety

that part of precinct 9 lying south of Towsontowne Blvd.

that part of precinct 16 lying south of Towsontowne Blvd.
and Burke Avenue

THIRD CONGRESSIONAL DISTRICT
(Continued)

From Election District 9:

that part of precinct 31 lying east of Prince
Road and Goucher Blvd.

that part of precinct 33 lying west of Loch
Raven Blvd.

all of precinct 34 except that portion bounded
by Putty Hill on the north, Pleasant Plains
on the west, Cottage Lane on the south,
and Loch Raven on the east.

From Baltimore City	391,650
From Baltimore County	<u>98,690</u>
Total population	490,340

FOURTH CONGRESSIONAL DISTRICT

Anne Arundel County

From Prince George's County:

Election Districts:

3

4

5

8

9

11

12

15

From Election District 6:

precincts 2, 4, 6, 7, 8,
9, 10, 12, 13, 14, 16, 17

From Anne Arundel County	297,540
--------------------------	---------

From Prince George's Co.	<u>191,990</u>
--------------------------	----------------

Total population	489,530
------------------	---------

FIFTH CONGRESSIONAL DISTRICT

From Prince George's County:

Election Districts:

1
2
7
10
13
14
16
17
18
19
20
21

From Election District 6:

precincts 1, 3, 5, 11, 15

From Montgomery County:

From Election District 13:

precincts 4, 6, 9, 21, 22, 41

From Prince George's County 468,575

From Montgomery County 19,860

Total population 488,435

SIXTH CONGRESSIONAL DISTRICT

Garrett County

Allegany County

Washington County

Frederick County

Carroll County

Howard County

From Montgomery County:

Election Districts:

1
12

From Baltimore County:

From Election District 1:

precincts 1-8, 17-20 in their entirety

that part of precinct 16 lying west of
Commonwealth Avenue and north of
Baltimore National Pike

that part of precinct 32 lying west of
Thistle Road

From Election District 2:

precincts 11, 18, 19, 20 in their entirety

that part of precinct 17 lying southwest of
Liberty Road

From Election District 4:

precincts 1, 2, 4 in their entirety

that part of precinct 3 lying southeast from
the Carroll County line along Westminster
Road to its intersection with the power
transmission lines and north east to the
8th precinct line

that part of precinct 5 lying north of Kingsbury
Road, north of Cherry Hill Road, west of
Highfalcon Road, and south of Hammershire
Road

From Western Maryland	425,195
From Montgomery County	9,825
From Baltimore County	<u>56,580</u>
Total Population	491,600

SEVENTH CONGRESSIONAL DISTRICT

From Baltimore City:

Entire Wards:

5
7
10
11
13
14
15
16
17
18
19

From Ward 6, precincts 5, 6

From Ward 8, precincts 4-24

From Ward 9, precincts 6-25

From Ward 12, precincts 5-20

From Ward 20, all except precinct 13

From Ward 27, precincts 78-85, 91-102

From Ward 28, all except precinct 2-B

Total population 488,360

EIGHTH CONGRESSIONAL DISTRICT

From Montgomery County :

Election Districts:

2

3

4

5

6

7

8

9

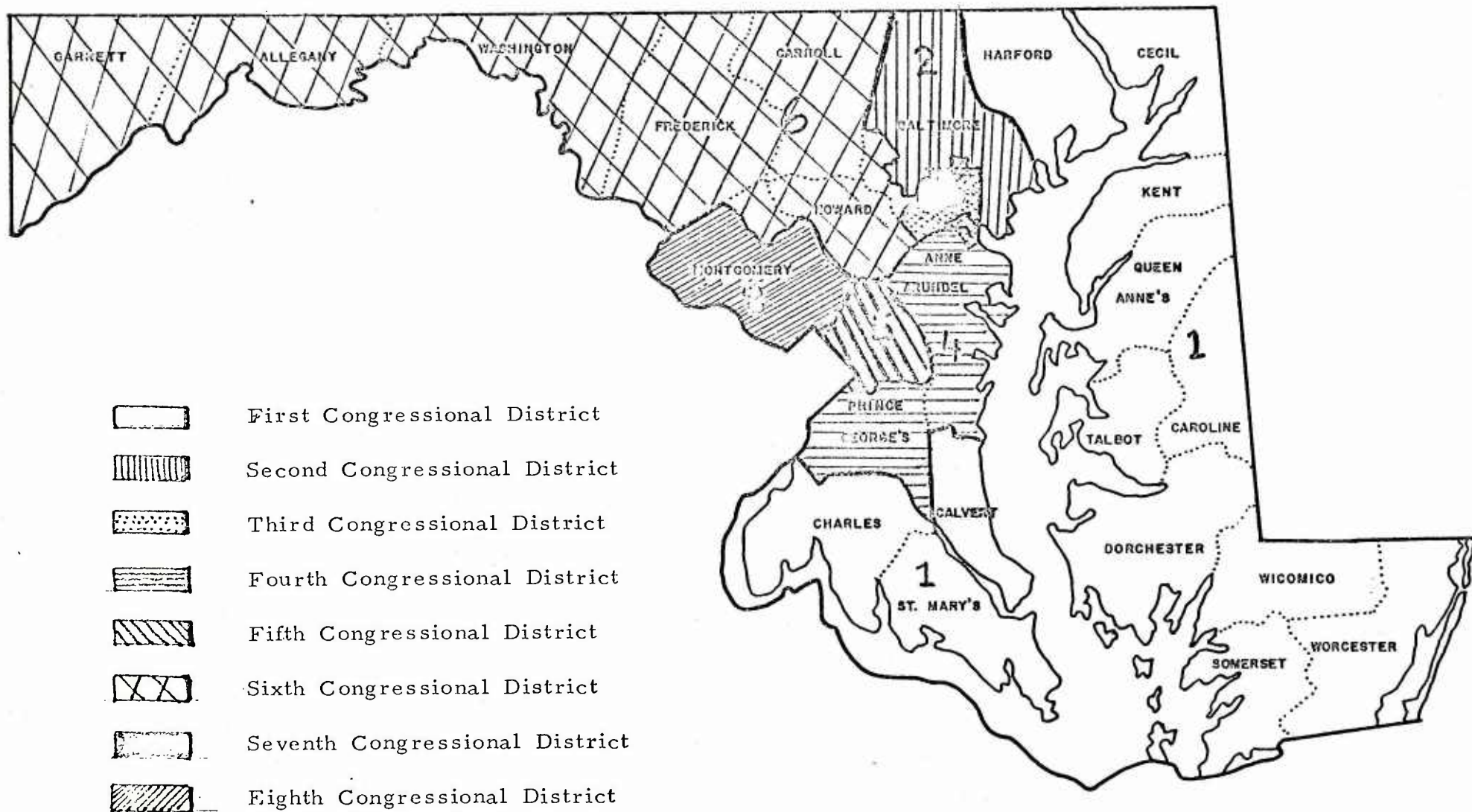
10

11

From Election District 13:

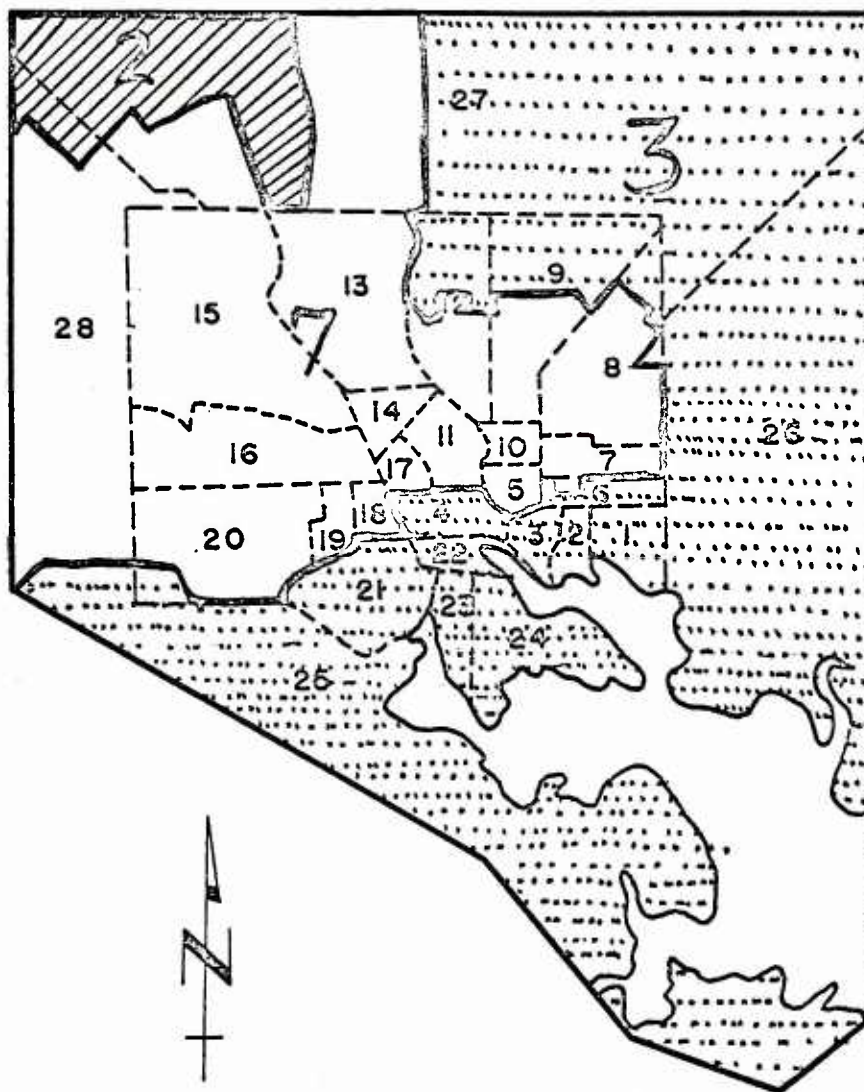
all precincts except
precincts 4, 6, 9, 21, 22, 41




Total population: 493,130



0 22.5
MILES

BALTIMORE CITY



-  Second Congressional District
-  Third Congressional District
-  Seventh Congressional District

MD. SPECIAL REPORTS

141

PROPOSED PLAN

FOR LEGISLATIVE REDISTRICTING
PRESENTED TO THE GENERAL
ASSEMBLY ON JANUARY 10, 1973
IN ACCORDANCE WITH ARTICLE III,
SECTION 5 OF THE CONSTITUTION
OF MARYLAND

RECEIVED

MAR 8 1973

MARYLAND
STATE LIBRARY

COUNTY SUBDIVISIONS

Throughout the Plan, Election Districts are referred to by number. These pages are added for reference to indicate the geographic description in counties which name their Election Districts.

ALLEGANY COUNTY

E.D. 1 Orleans
E.D. 2 Oldtown
E.D. 3 Flintstone
E.D. 4 Cumberland Canal
E.D. 5 Wills Creek
E.D. 6 Cumberland River
E.D. 7 Rawlings
E.D. 8 Westernport
E.D. 9 Barton
E.D. 10 Lonaconing
E.D. 11 Frostburg
E.D. 12 Frostburg
E.D. 13 Mount Savage
E.D. 14 Center of Cumberland
E.D. 15 Lonaconing
E.D. 16 North Branch
E.D. 17 Vale Summit
E.D. 18 Midland
E.D. 19 Shaft
E.D. 20 Ellerslie
E.D. 21 Gross
E.D. 22 Union Street
E.D. 23 Decatur Street
E.D. 24 Eckhart
E.D. 25 Pekin
E.D. 26 Frostburg
E.D. 27 Gilmore
E.D. 28 Frostburg
E.D. 29 La Vale
E.D. 30 Zihlman
E.D. 31 McCoole
E.D. 32 Frostburg
E.D. 33 Kifer

CALVERT COUNTY

E.D. 1 Solomons Island
E.D. 2 Prince Frederick
E.D. 3 Sunderland

CAROLINE COUNTY

E.D. 1 Henderson
E.D. 2 Greensboro
E.D. 3 Denton
E.D. 4 Preston
E.D. 5 Federalsburg
E.D. 6 Hillsboro
E.D. 7 Ridgely
E.D. 8 American Corner

CARROLL COUNTY

E.D. 1 Taneytown
E.D. 2 Uniontown
E.D. 3 Myers
E.D. 4 Woolerys
E.D. 5 Freedom
E.D. 6 Manchester
E.D. 7 Westminster
E.D. 8 Hampstead
E.D. 9 Franklin
E.D. 10 Middleburg
E.D. 11 New Windsor
E.D. 12 Union Bridge
E.D. 13 Mount Airy
E.D. 14 Berrett

CECIL COUNTY

E.D. 1 Cecilton
E.D. 2 Chesapeake City
E.D. 3 Elkton
E.D. 4 Fair Hill
E.D. 5 North East
E.D. 6 Rising Sun
E.D. 7 Port Deposit
E.D. 8 Oakwood
E.D. 9 Calvert

CHARLES COUNTY

E.D. 1 LaPlata
E.D. 2 Hill Top
E.D. 3 Nanjemoy
E.D. 4 Allens Fresh
E.D. 5 Thompkinsville
E.D. 6 Waldorf
E.D. 7 Pomonkey and
Potomac Heights
E.D. 8 Bryantown
E.D. 9 Hughesville
E.D. 10 Marbury

DORCHESTER COUNTY

E.D. 1 Fork
E.D. 2 East New Market
E.D. 3 Vienna
E.D. 4 Taylors Island
E.D. 5 Lakes
E.D. 6 Hoopers Island
E.D. 7 Cambridge
E.D. 8 Neck
E.D. 9 Church Creek
E.D. 10 Straits
E.D. 11 Drawbridge
E.D. 12 Williamsburg
E.D. 13 Bucktown
E.D. 14 Linkwood
E.D. 15 Hurlock
E.D. 16 Madison
E.D. 17 Salem
E.D. 18 Elliott

FREDERICK COUNTY

E.D. 1 Buckeystown
E.D. 2 Frederick
E.D. 3 Middletown
E.D. 4 Creagerstown
E.D. 5 Emmitsburg
E.D. 6 Catoclin
E.D. 7 Urbana

FREDERICK COUNTY - Continued

E.D. 8 Liberty
E.D. 9 New Market
E.D. 10 Hauvers
E.D. 11 Woodsboro
E.D. 12 Petersville
E.D. 13 Mount Pleasant
E.D. 14 Jefferson
E.D. 15 Thurmont
E.D. 16 Jackson
E.D. 17 Johnsville
E.D. 18 Woodville
E.D. 19 Linganore
E.D. 20 Lewistown
E.D. 21 Tuscarora
E.D. 22 Burkittsville
E.D. 23 Ballenger
E.D. 24 Braddock
E.D. 25 Brunswick
E.D. 26 Walkersville

GARRETT COUNTY

E.D. 1 Swanton
E.D. 2 Friendsville and
Selbysport
E.D. 3 Grantsville
E.D. 4 Bloomington
E.D. 5 Accident
E.D. 6 Sang Run
E.D. 7 East Oakland
E.D. 8 Ryans Glade
E.D. 9 Johnsons
E.D. 10 Deer Park
E.D. 11 The Elbow
E.D. 12 Bittering
E.D. 13 Kitzmillersville
E.D. 14 West Oakland
E.D. 15 Avilton
E.D. 16 Mountain Lake Park

HARFORD COUNTY

E. D. 1 Abington
E. D. 2 Halls Cross Roads
E. D. 3 Bel Air
E. D. 4 Marshall
E. D. 5 Dublin
E. D. 6 Havre de Grace

HOWARD COUNTY

E. D. 1 Elk Ridge
E. D. 2 Ellicott City
E. D. 3 West Friendship
E. D. 4 Lisbon
E. D. 5 Clarksville
E. D. 6 Savage

KENT COUNTY

E. D. 1 Masseys
E. D. 2 Kennedyville
E. D. 3 Worton
E. D. 4 Chestertown
E. D. 5 Edesville
E. D. 6 Fairlee
E. D. 7 Pomona

MONTGOMERY COUNTY

E. D. 1 Laytonsville
E. D. 2 Clarksburg
E. D. 3 Poolesville
E. D. 4 Rockville
E. D. 5 Colesville
E. D. 6 Carnestown
E. D. 7 Bethesda
E. D. 8 Olney
E. D. 9 Gaithersburg
E. D. 10 Potomac
E. D. 11 Barnesville
E. D. 12 Damascus
E. D. 13 Wheaton

PRINCE GEORGE'S COUNTY

E. D. 1 Vansville
E. D. 2 Bladensburg
E. D. 3 Marlboro
E. D. 4 Nottingham
E. D. 5 Piscataway
E. D. 6 Spauldings
E. D. 7 Queen Anne
E. D. 8 Aquasco
E. D. 9 Surratts
E. D. 10 Laurel
E. D. 11 Brandywine
E. D. 12 Oxon Hill
E. D. 13 Kent
E. D. 14 Bowie
E. D. 15 Mellwood
E. D. 16 Hyattsville
E. D. 17 Chillum
E. D. 18 Seat Pleasant
E. D. 19 Riverdale
E. D. 20 Lanham
E. D. 21 Berwyn

QUEEN ANNE'S COUNTY

E. D. 1 Dixon
E. D. 2 Church Hill
E. D. 3 Centreville
E. D. 4 Kent Island
E. D. 5 Queenstown
E. D. 6 Ruthsburg
E. D. 7 Crumpton

ST. MARY'S COUNTY

E. D. 1 St. Inigoes
E. D. 2 Valley Lee
E. D. 3 Leonardtown
E. D. 4 Chaptico
E. D. 5 Mechanicsville
E. D. 6 Patuxent
E. D. 7 Milestown
E. D. 8 Bay
E. D. 9 St. George Island

SOMERSET COUNTY

E.D. 1 West Princess Anne
E.D. 2 St. Peters
E.D. 3 Brinkleys
E.D. 4 Dublin
E.D. 5 Mount Vernon
E.D. 6 Fairmount
E.D. 7 Crisfield
E.D. 8 Lawsons
E.D. 9 Tangier
E.D. 10 Smith Island
E.D. 11 Dames Quarter
E.D. 12 Asbury
E.D. 13 Westover
E.D. 14 Deal Island
E.D. 15 East Princess Anne

TALBOT COUNTY

E.D. 1 Easton
E.D. 2 St. Michaels
E.D. 3 Trappe
E.D. 4 Chapel
E.D. 5 Bay Hundred

WASHINGTON COUNTY

E.D. 1 Sharpsburg
E.D. 2 Williamsport
E.D. 3 Hagerstown
E.D. 4 Clear Spring
E.D. 5 Hancock
E.D. 6 Boonsboro
E.D. 7 Smithsburg
E.D. 8 Rohersville
E.D. 9 Leitersburg
E.D. 10 Funkstown
E.D. 11 Sandy Hook
E.D. 12 Fairplay
E.D. 13 Maugansville
E.D. 14 Ringgold
E.D. 15 Indian Spring
E.D. 16 Beaver Creek
E.D. 17 Hagerstown
E.D. 18 Chewsville
E.D. 19 Keedysville

WASHINGTON COUNTY - Continued

E.D. 20 Downsville
E.D. 21 Hagerstown
E.D. 22 Hagerstown
E.D. 23 Wilsons
E.D. 24 Cedar Lawn
E.D. 25 Hagerstown
E.D. 26 Halfway
E.D. 27 Fountain Head

WICOMICO COUNTY

E.D. 1 Barren Creek
E.D. 2 Quantico
E.D. 3 Tyaskin
E.D. 4 Pittsburg
E.D. 5 Parsons
E.D. 6 Dennis
E.D. 7 Trappe
E.D. 8 Nutters
E.D. 9 Salisbury
E.D. 10 Sharptown
E.D. 11 Delmar
E.D. 12 Nanticoke
E.D. 13 Camden
E.D. 14 Willards
E.D. 15 Hebron
E.D. 16 Fruitland

WORCESTER COUNTY

E.D. 1 Costens
E.D. 2 Snow Hill
E.D. 3 Berlin
E.D. 4 Newark
E.D. 5 St. Martin
E.D. 7 Atkinsons
E.D. 8 Stockton
E.D. 10 Ocean City

LEGISLATIVE DISTRICT 1

Garrett County: entirely

From Allegany County:

E. D. s: 5-15, 17-20, 22-32, 34, 35

Legislative District 1A (1 delegate)

Garrett County: entirely

From Allegany County:

E. D. s: 9, 10, 15, 18, 19, 25, 27

Legislative District 1B (2 delegates)

From Allegany County:

E. D. s: 5-8, 11-14, 17, 20, 22-24, 26, 28-32, 34, 35

LEGISLATIVE DISTRICT 2

From Allegany County:

E. D. s: 1-4, 16, 21, 33

From Washington County:

E. D. s: 2-5, 10, 12, 15, 17, 20-26

Legislative District 2A (1 delegate)

From Allegany County:

E. D. s: 1-4, 16, 21, 33

From Washington County:

E. D. s: 4, 5, 15, 23

Legislative District 2B (1 delegate)

From Washington County:

E. D. s: 2, 10, 12, 17, 20, 26

From E. D. 22- precinct 3

Legislative District 2C (1 delegate)

From Washington County:

E. D. s: 3, 21, 24, 25

From E. D. 22 - precincts 1, 2

LEGISLATIVE DISTRICT 3

From Washington County:

E. D. s: 1, 6-9, 11, 13, 14, 16, 18, 19, 27

From Frederick County:

E. D. s: 2, 3, 6, 10, 15, 16, 20-24

Legislative District 3A (1 delegate)

From Washington County:

E. D. s: 1, 6, 8, 9, 11, 13, 16, 18, 19, 27

Legislative District 3B (2 delegates)

From Washington County:

E. D. s: 7, 14

From Frederick County:

E. D. s: 2, 3, 6, 10, 15, 16, 20-24

LEGISLATIVE DISTRICT 4

From Frederick County:

E. D. s: 1, 4, 5, 7-9, 11-14, 17-19, 25, 26

From Carroll County:

E. D. s: 1-3, 5, 7, 9-14

Legislative District 4A (1 delegate)

From Frederick County:

E. D. s: 1, 7-9, 11-14, 17-19, 25, 26

Legislative District 4B (2 delegates)

From Frederick County:

E. D. s: 4, 5

From Carroll County:

E. D. s: 1-3, 5, 7, 9-14

LEGISLATIVE DISTRICT 5

From Carroll County:

E. D. s: 4, 6, 8

From Harford County:

E. D. s: 4, 5

From E. D. 3 - precincts 3, 4, 5

From Baltimore County:

E. D. s: 5, 6, 7, 10

From E. D. 4 - precinct 9
part of precinct 7 (north of Greenspring Ave.)

From E. D. 8 - precincts 1, 2, 4-6, 16, 17
part of precinct 3 (north of Broadway Rd.)

From E. D. 9 - precinct 20

Legislative District 5A (1 delegate)

From Harford County:

E. D. 5

From E. D. 3 - precincts 3, 4, 5

From E. D. 4 - precincts 1, 2

Legislative District 5B (2 delegates)

From Carroll County:

E. D. s: 4, 6, 8

From Harford County:

From E. D. 4 - precinct 3

From Baltimore County:

E. D. s: 5, 6, 7, 10

From E. D. 4 - precinct 9
part of p. 7 (north of Greenspring Ave.)

From E. D. 8 - precincts 1, 2, 4-6, 16, 17
part of precinct 3 (north of Broadway Rd.)

From E. D. 9 - precinct 20

LEGISLATIVE DISTRICT 6

From Harford County:

E. D. s: 1, 2, 6

From E. D. 3 - precincts 1, 1A, 2

LEGISLATIVE DISTRICT 7

From Baltimore County:

From E. D. 11 - precincts 1-8, 15-17
part of precinct 14 (east of I-95)

From E. D. 15 - precincts 6, 7, 10-22, 24-28

LEGISLATIVE DISTRICT 8

From Baltimore County:

E. D. 12

From E. D. 15 - precincts 1, 32
part of p. 23 (west of Rolling Mill Road, south of
Eastern Blvd., west of power lines)
part of p. 34 (west of interchange that connects Wharf Rd.,
North Point Blvd., and Peninsula Expressway)

LEGISLATIVE DISTRICT 9

From Baltimore County:

E. D. 14

From E. D. 9 - precincts 45, 51-54

From E. D. 11 - precincts 9-13
part of precinct 14 (west of I-95)

From E. D. 15 - precincts 2-5, 8, 9, 29-31, 33, 35, 36
part of p. 23 (east of Rolling Mill Rd., north of Eastern
Blvd., and east of the power lines)
part of p. 34 (east of interchange that connects Wharf Rd.,
North Point Blvd., and Peninsula Expressway)

LEGISLATIVE DISTRICT 10

From Baltimore County:

From E. D. 9 - precincts 7-18, 21-44, 46-50
part of precinct 5 (east of Charles St.)

LEGISLATIVE DISTRICT 11

From Baltimore County:

From E. D. 1 - precincts 4, 19

From E. D. 2 - precincts 11, 18-22

From E. D. 3 - precincts 17, 18

From E. D. 4 - precincts 1-6, 8
part of precinct 7 (south of Greenspring Ave.)

From E. D. 8 - precincts 7-15
part of precinct 3 (south of Broadway Rd.)

From E. D. 9 - precincts 1-4, 6, 19
part of precinct 5 (west of Charles St.)

LEGISLATIVE DISTRICT 12

From Baltimore County:

From E. D. 1 - precincts 1-3, 5, 6

From E. D. 2 - precincts 1-10, 12-17

From E. D. 3 - precincts 1-16

LEGISLATIVE DISTRICT 13

From Baltimore County:

E. D. 13

From E. D. 1 - precincts 7-18, 20-32

LEGISLATIVE DISTRICT 14

Howard County: entirely

From Montgomery County:

E. D. s: 1, 8

From E. D. 5: precincts 1, 2

Legislative District 14A (1 delegate)

From Howard County:

E. D. 4

From Montgomery County:

E. D. s: 1, 8

From E. D. 5: precincts 1, 2

Legislative District 14B (2 delegates)

From Howard County:

E. D. s: 1, 2, 3, 5, 6

LEGISLATIVE DISTRICT 15

From Montgomery County:

E.D.s: 2, 3, 6, 9, 10, 11, 12

From E.D. 4: precincts 1, 3, 6, 14

From E.D. 7: precinct 20

Legislative District 15A (1 delegate)

From Montgomery County:

E.D.s: 2, 3, 11, 12

From E.D. 6: precinct 1

From E.D. 9: precincts 1, 5
part of precinct 3 (north of Quince Orchard
Road and Montgomery Village Road)

Legislative District 15B (2 delegates)

From Montgomery County:

E.D. 10: entirely

From E.D. 4: precincts 1, 3, 6, 14

From E.D. 6: precinct 2

From E.D. 7: precinct 20

From E.D. 9: precinct 2, 4
part of precinct 3 (south of Quince Orchard Road
and Montgomery Village Road)

LEGISLATIVE DISTRICT 16

From Montgomery County:

From E. D. 7: precincts 1-7, 11, 13-15, 17, 18,
21-24, 26

From E. D. 13: precincts 10, 16, 39, 47

LEGISLATIVE DISTRICT 17

From Montgomery County:

From E. D. 4: precincts 2, 4, 5, 7-13, 15-17

From E. D. 13: precincts 25, 37, 43, 51

LEGISLATIVE DISTRICT 18

From Montgomery County:

From E. D. 7: precincts 8, 9, 10, 12, 16, 19, 25

From E. D. 13: precincts 3, 7, 11, 14, 17, 19, 24, 26,
31, 32, 34, 38, 40, 42, 53

LEGISLATIVE DISTRICT 19

From Montgomery County:

From E. D. 5: precincts 5, 9, 10

From E. D. 13: precincts 1, 20, 27-30, 33, 35,
36, 44, 45, 46, 48, 49, 52, 54

LEGISLATIVE DISTRICT 20

From Montgomery County:

From E. D. 5: precincts 3, 4, 6-8, 11, 12

From E. D. 13: precincts 2, 4, 5, 6, 8, 9, 12, 13,
15, 18, 21, 22, 23, 41, 50

LEGISLATIVE DISTRICT 21

From Prince George's County:

E. D. 1: entirely

From E. D. 10: precincts 2, 4, 5, 6, 7

From E. D. 19: precincts 1, 2

From E. D. 21: precincts 1, 2, 4, 5, 7, 10

LEGISLATIVE DISTRICT 22

From Prince George's County:

From E. D. 16: precincts 2, 3, 4, 5

From E. D. 17: precincts 4-15

From E. D. 19: precinct 3

LEGISLATIVE DISTRICT 23

From Prince George's County:

From E. D. 2: precincts 3-6, 8, 9

From E. D. 19: precincts 4, 5

From E. D. 20: precincts 1-9

LEGISLATIVE DISTRICT 24

From Prince George's County:

E. D. s: 3, 7, 14

From E. D. 13: precinct 4

From E. D. 21: precincts 3, 6, 8, 9, 11

LEGISLATIVE DISTRICT 25

From Prince George's County:

From E.D. 2: precincts 1, 2, 7

From E.D. 13: precincts 1-3

From E.D. 16: precinct 1

From E.D. 17: precincts 1-3

From E.D. 18: precincts 1-5, 7

LEGISLATIVE DISTRICT 26

From Prince George's County:

From E.D. 6: precincts 1, 3-6, 10-12, 15, 16
part of precinct 7 (north of I-495)

From E.D. 18: precinct 6

LEGISLATIVE DISTRICT 27

From Prince George's County:

From E.D. 6: precincts 2, 8, 9, 13, 14, 17

From E.D. 9: precinct 2

From E.D. 12: precincts 1, 3, 4, 6-9
part of precinct 5 (east of Oxon Hill Road)

LEGISLATIVE DISTRICT 28

From Prince George's County:

E. D. s: 4, 5, 8, 11, 15

From E. D. 6: part of precinct 7 (south of I-495)

From E. D. 9: precincts 1, 3, 4

From E. D. 12: precinct 2
part of precinct 5 (west of Oxon Hill Road)

From Charles County:

E. D. 7: entirely

LEGISLATIVE DISTRICT 29

St. Mary's County: entirely

From Charles County:

E.D.s: 1-6, 8-10

Legislative District 29A (1 delegate)

From Charles County:

E.D.s: 2, 3, 6, 8, 10

From E.D. 1 - west of Route 301

Legislative District 29B (2 delegates)

St. Mary's County: entirely

From Charles County:

E.D.s: 4, 5, 9

From E.D. 1 - east of Route 301

LEGISLATIVE DISTRICT 30

Calvert County: entirely

From Anne Arundel County:

District 6: entirely

From District 7: precincts 1, 2, 3, 5, 6
part of precinct 4 (east of Rt. 2)

Legislative District 30A (1 delegate)

Calvert County: entirely

From Anne Arundel County:

From District 7 - precincts 1, 2

Legislative District 30B (2 delegates)

From Anne Arundel County:

District 6: entirely

From District 7: precincts 3, 5, 6
part of precinct 4 (east of Rt. 2)

LEGISLATIVE DISTRICT 31

From Anne Arundel County:

From District 2 - p. 9, 10

From District 3 - p. 1-8, 13, 14

From District 5 - p. 1-14

LEGISLATIVE DISTRICT 32

From Anne Arundel County:

From District 1 - p. 1-4, 7-9

From District 2 - p. 1-8, 11-13

From District 3 - p. 9-12

From District 5 - p. 15

LEGISLATIVE DISTRICT 33

From Anne Arundel County:

District 4: entirely

From District 1: precincts 5, 6

From District 7: precinct 7
part of precinct 4 (west of Rt. 2)

From Prince George's County:

From District 10: precincts 1, 3

LEGISLATIVE DISTRICT 34

Cecil County: entirely

Kent County: entirely

Queen Anne's County: entirely

LEGISLATIVE DISTRICT 35

Caroline County: entirely

Talbot County: entirely

Dorchester County: entirely

From Wicomico County:

E. D. s: 1-3, 10, 12

From Somerset County:

E. D. s: 2, 5, 9, 11, 14

From E. D. 1 - all of district outside town of Princess Anne

LEGISLATIVE DISTRICT 36

Worcester County: entirely

From Wicomico County:

E. D. s: 4-9, 11, 13-16

From Somerset County:

E. D. s: 3, 4, 6-8, 10, 12, 13, 15

From E. D. 1 - town of Princess Anne

LEGISLATIVE DISTRICT 37

From Baltimore City:

Ward 25: entirely

From Ward 20 - p. 4, 5, 13-22

LEGISLATIVE DISTRICT 38

From Baltimore City:

Ward 17: entirely

Ward 18: entirely

From Ward 14 - p. 3-11

From Ward 15 - p. 23-30

From Ward 16 - p. 1-5, 18-25

From Ward 19 - p. 1-3, 9-11

From Ward 20 - p. 1-3, 6, 23-25

LEGISLATIVE DISTRICT 39

From Baltimore City:

Ward 11: entirely

Ward 12: entirely

From Ward 4: p. 2-5

From Ward 9: p. 6-12

From Ward 10: p. 3, 4, 8

From Ward 13: p. 1-4, 19-25

From Ward 14: p. 1, 2, 12

LEGISLATIVE DISTRICT 40

From Baltimore City:

From Ward 13: p. 5-18

From Ward 15: p. 4A, 4B, 10, 17-22, 31-42

From Ward 16: p. 6, 7

From Ward 27: p. 92-97

LEGISLATIVE DISTRICT 41

From Baltimore City:

From Ward 15: p. 1-4, 4C, 5-9, 11-16

From Ward 16: p. 8-17

From Ward 20: p. 7-12

From Ward 28: p. 1, 2, 4, 5, 9, 10

LEGISLATIVE DISTRICT 42

From Baltimore City:

From Ward 27: p. 78-83, 83A-91, 98-105

From Ward 28: p. 2A, 2B, 3, 6-8, 11, 12, 12A,
13, 13A, 13B, 14, 15

LEGISLATIVE DISTRICT 43

From Baltimore City:

From Ward 26: p. 39, 42-45

From Ward 27: p. 12-14, 16-31, 51-62, 65-77

LEGISLATIVE DISTRICT 44

From Baltimore City:

From Ward 8: p. 1-3

From Ward 9: p. 1-5, 24-31

From Ward 26: p. 34-37, 37A, 38, 40, 41

From Ward 27: p. 1-11, 15, 32-50, 63, 64

LEGISLATIVE DISTRICT 45

From Baltimore City:

Ward 5: entirely

From Ward 6: p. 7

From Ward 7: p. 4-8

From Ward 8: p. 4-26

From Ward 9: p. 13-23

From Ward 10: p. 1, 2, 5, 6, 7

LEGISLATIVE DISTRICT 46

From Baltimore City:

From Ward 6: p. 1-6

From Ward 7: p. 1-3, 9-17

From Ward 26: p. 1-3, 3A, 4, 5, 5A, 5B, 6-24,
24A, 25-33

LEGISLATIVE DISTRICT 47

From Baltimore City:

Ward 1 : entirely

Ward 2 : entirely

Ward 3 : entirely

Ward 21: entirely

Ward 22: entirely

Ward 23: entirely

Ward 24: entirely

From Ward 4: p. 1

From Ward 6: p. 8-14

From Ward 19: p. 4-8

94

PROPOSED PLAN

FOR LEGISLATIVE REDISTRICTING
PRESENTED TO THE GENERAL
ASSEMBLY ON JANUARY 12, 1972 IN
ACCORDANCE WITH ARTICLE III,
SECTION 5 OF THE CONSTITUTION
OF MARYLAND

COUNTY SUBDIVISIONS

Throughout the Plan, Election Districts are referred to by number. These pages are added for reference to indicate the geographic description in counties which name their Election Districts.

ALLEGANY COUNTY

E. D. 1 Orleans
E. D. 2 Oldtown
E. D. 3 Flintstone
E. D. 4 Cumberland Canal
E. D. 5 Wills Creek
E. D. 6 Cumberland River
E. D. 7 Rawlings
E. D. 8 Westernport
E. D. 9 Barton
E. D. 10 Lonaconing
E. D. 11 Frostburg
E. D. 12 Frostburg
E. D. 13 Mount Savage
E. D. 14 Center of Cumberland
E. D. 15 Lonaconing
E. D. 16 North Branch
E. D. 17 Vale Summit
E. D. 18 Midland
E. D. 19 Shaft
E. D. 20 Ellerslie
E. D. 21 Gross
E. D. 22 Union Street
E. D. 23 Decatur Street
E. D. 24 Eckhart
E. D. 25 Pekin
E. D. 26 Frostburg
E. D. 27 Gilmore
E. D. 28 Frostburg
E. D. 29 La Vale
E. D. 30 Zihlman
E. D. 31 McCoole
E. D. 32 Frostburg
E. D. 33 Kifer

CALVERT COUNTY

E. D. 1 Solomons Island
E. D. 2 Prince Frederick
E. D. 3 Sunderland

CAROLINE COUNTY

E. D. 1 Henderson
E. D. 2 Greensboro
E. D. 3 Denton
E. D. 4 Preston
E. D. 5 Federalsburg
E. D. 6 Hillsboro
E. D. 7 Ridgely
E. D. 8 American Corner

CARROLL COUNTY

E. D. 1 Taneytown
E. D. 2 Uniontown
E. D. 3 Myers
E. D. 4 Woolerys
E. D. 5 Freedom
E. D. 6 Manchester
E. D. 7 Westminster
E. D. 8 Hampstead
E. D. 9 Franklin
E. D. 10 Middleburg
E. D. 11 New Windsor
E. D. 12 Union Bridge
E. D. 13 Mount Airy
E. D. 14 Berrett

CECIL COUNTY

E. D. 1 Cecilton
E. D. 2 Chesapeake City
E. D. 3 Elkton
E. D. 4 Fair Hill
E. D. 5 North East
E. D. 6 Rising Sun
E. D. 7 Port Deposit
E. D. 8 Oakwood
E. D. 9 Calvert

CHARLES COUNTY

E. D. 1 LaPlata
E. D. 2 Hill Top
E. D. 3 Nanjemoy
E. D. 4 Allens Fresh
E. D. 5 Thompkinsville
E. D. 6 Waldorf
E. D. 7 Pomonkey and
Potomac Heights
E. D. 8 Bryantown
E. D. 9 Hughesville
E. D. 10 Marbury

DORCHESTER COUNTY

E. D. 1 Fork
E. D. 2 East New Market
E. D. 3 Vienna
E. D. 4 Taylors Island
E. D. 5 Lakes
E. D. 6 Hoopers Island
E. D. 7 Cambridge
E. D. 8 Neck
E. D. 9 Church Creek
E. D. 10 Straits
E. D. 11 Drawbridge
E. D. 12 Williamsburg
E. D. 13 Bucktown
E. D. 14 Linkwood
E. D. 15 Hurlock
E. D. 16 Madison
E. D. 17 Salem
E. D. 18 Elliott

FREDERICK COUNTY

E. D. 1 Buckeystown
E. D. 2 Frederick
E. D. 3 Middletown
E. D. 4 Creagerstown
E. D. 5 Emmitsburg
E. D. 6 Catoctin
E. D. 7 Urbana

FREDERICK COUNTY - Continued

E. D. 8 Liberty
E. D. 9 New Market
E. D. 10 Hauvers
E. D. 11 Woodsboro
E. D. 12 Petersville
E. D. 13 Mount Pleasant
E. D. 14 Jefferson
E. D. 15 Thurmont
E. D. 16 Jackson
E. D. 17 Johnsville
E. D. 18 Woodville
E. D. 19 Linganore
E. D. 20 Lewistown
E. D. 21 Tuscarora
E. D. 22 Burkittsville
E. D. 23 Ballenger
E. D. 24 Braddock
E. D. 25 Brunswick
E. D. 26 Walkersville

GARRETT COUNTY

E. D. 1 Swanton
E. D. 2 Friendsville and
Selbysport
E. D. 3 Grantsville
E. D. 4 Bloomington
E. D. 5 Accident
E. D. 6 Sang Run
E. D. 7 East Oakland
E. D. 8 Ryans Glade
E. D. 9 Johnsons
E. D. 10 Deer Park
E. D. 11 The Elbow
E. D. 12 Bittinger
E. D. 13 Kitzmillersville
E. D. 14 West Oakland
E. D. 15 Avilton
E. D. 16 Mountain Lake Park

HARFORD COUNTY

E. D. 1 Abington
E. D. 2 Halls Cross Roads
E. D. 3 Bel Air
E. D. 4 Marshall
E. D. 5 Dublin
E. D. 6 Havre de Grace

HOWARD COUNTY

E. D. 1 Elk Ridge
E. D. 2 Ellicott City
E. D. 3 West Friendship
E. D. 4 Lisbon
E. D. 5 Clarksville
E. D. 6 Savage

KENT COUNTY

E. D. 1 Masseys
E. D. 2 Kennedyville
E. D. 3 Worton
E. D. 4 Chestertown
E. D. 5 Edesville
E. D. 6 Fairlee
E. D. 7 Pomona

MONTGOMERY COUNTY

E. D. 1 Laytonsville
E. D. 2 Clarksburg
E. D. 3 Poolesville
E. D. 4 Rockville
E. D. 5 Colesville
E. D. 6 Carnestown
E. D. 7 Bethesda
E. D. 8 Olney
E. D. 9 Gaithersburg
E. D. 10 Potomac
E. D. 11 Barnesville
E. D. 12 Damascus
E. D. 13 Wheaton

PRINCE GEORGE'S COUNTY

E. D. 1 Vansville
E. D. 2 Bladensburg
E. D. 3 Marlboro
E. D. 4 Nottingham
E. D. 5 Piscataway
E. D. 6 Spauldings
E. D. 7 Queen Anne
E. D. 8 Aquasco
E. D. 9 Surratts
E. D. 10 Laurel
E. D. 11 Brandywine
E. D. 12 Oxon Hill
E. D. 13 Kent
E. D. 14 Bowie
E. D. 15 Mellwood
E. D. 16 Hyattsville
E. D. 17 Chillum
E. D. 18 Seat Pleasant
E. D. 19 Riverdale
E. D. 20 Lanham
E. D. 21 Berwyn

QUEEN ANNE'S COUNTY

E. D. 1 Dixon
E. D. 2 Church Hill
E. D. 3 Centreville
E. D. 4 Kent Island
E. D. 5 Queenstown
E. D. 6 Ruthsburg
E. D. 7 Crumpton

ST. MARY'S COUNTY

E. D. 1 St. Inigoes
E. D. 2 Valley Lee
E. D. 3 Leonardtown
E. D. 4 Chaptico
E. D. 5 Mechanicsville
E. D. 6 Patuxent
E. D. 7 Milestown
E. D. 8 Bay
E. D. 9 St. George Island

SOMERSET COUNTY

E.D. 1 West Princess Anne
E.D. 2 St. Peters
E.D. 3 Brinkleys
E.D. 4 Dublin
E.D. 5 Mount Vernon
E.D. 6 Fairmount
E.D. 7 Crisfield
E.D. 8 Lawsons
E.D. 9 Tangier
E.D. 10 Smith Island
E.D. 11 Dames Quarter
E.D. 12 Asbury
E.D. 13 Westover
E.D. 14 Deal Island
E.D. 15 East Princess Anne

TALBOT COUNTY

E.D. 1 Easton
E.D. 2 St. Michaels
E.D. 3 Trappe
E.D. 4 Chapel
E.D. 5 Bay Hundred

WASHINGTON COUNTY

E.D. 1 Sharpsburg
E.D. 2 Williamsport
E.D. 3 Hagerstown
E.D. 4 Clear Spring
E.D. 5 Hancock
E.D. 6 Boonsboro
E.D. 7 Smithsburg
E.D. 8 Rohersville
E.D. 9 Leitersburg
E.D. 10 Funkstown
E.D. 11 Sandy Hook
E.D. 12 Fairplay
E.D. 13 Maugansville
E.D. 14 Ringgold
E.D. 15 Indian Spring
E.D. 16 Beaver Creek
E.D. 17 Hagerstown
E.D. 18 Chewsville
E.D. 19 Keedysville

WASHINGTON COUNTY - Continue

E.D. 20 Downsville
E.D. 21 Hagerstown
E.D. 22 Hagerstown
E.D. 23 Wilsons
E.D. 24 Cedar Lawn
E.D. 25 Hagerstown
E.D. 26 Halfway
E.D. 27 Fountain Head

WICOMICO COUNTY

E.D. 1 Barren Creek
E.D. 2 Quantico
E.D. 3 Tyaskin
E.D. 4 Pittsburg
E.D. 5 Parsons
E.D. 6 Dennis
E.D. 7 Trappe
E.D. 8 Nutters
E.D. 9 Salisbury
E.D. 10 Sharptown
E.D. 11 Delmar
E.D. 12 Nanticoke
E.D. 13 Camden
E.D. 14 Willards
E.D. 15 Hebron
E.D. 16 Fruitland

WORCESTER COUNTY

E.D. 1 Costens
E.D. 2 Snow Hill
E.D. 3 Berlin
E.D. 4 Newark
E.D. 5 St. Martin
E.D. 7 Atkinsons
E.D. 8 Stockton
E.D. 10 Ocean City

SENATORS

1

Garrett County: entirely

From Allegany County:

E. D. s: 5-15, 17-32, 34, 35

2

From Allegany County:

E. D. s: 1-4, 16, 33

From Washington County:

E. D. s: 1-5, 10, 12, 15, 17-18, 20-26

3

From Washington County:

E. D. s: 6-9, 11, 13, 14, 16, 19, 27

From Frederick County:

E. D. s: 2-6, 10, 15, 16, 20-21, 23, 24

From Carroll County:

E. D. 1

SENATORS

4

From Frederick County:

E.D. s: 1, 7-9, 11-14, 17-19, 22, 25, 26

From Montgomery County:

E.D. s: 2, 3, 6, 11, 12

From Carroll County:

E.D. s: 2, 3, 7, 9-14

From E.D. 5: precinct 1

5

From Baltimore County:

From E.D. 1: precincts 4, 19, part of 17 (N. of Rt. 40)

From E.D. 2: precincts 1-20

From E.D. 3: precincts 1-16

6

From Baltimore County:

E.D. 13

From E.D. 1: precinct: 1-3, 5-16, 18, 20-32, part of 17
(S. of Rt. 40)

SENATORS

7

From Baltimore County:

From E. D. 8: precincts 4, 6, 10-17, part of 5 (S. of Beaver Dam
and Cockeysville Rds. and W. of York Rd.)

From E. D. 9: precincts 1-34, 43-45, 51-54

8

From Baltimore County:

E. D. 14

From E. D. 9: precincts 35-42, 46-50

From E. D. 11: precincts 11, 12

From E. D. 12: precinct 1

From E. D. 15: precincts 1-5, 8, 9, part of 23 (N. of Eastern Blvd.)

9

From Baltimore County:

From E. D. 12: precincts 2-27

From E. D. 15: precincts 29-36, part of 23 (S. of Eastern Blvd.)

SENATORS

10

From Baltimore County:

E. D. s: 4, 5, 6, 7, 10

From E. D. 2: precincts 21, 22

From E. D. 3: precincts 17, 18

From E. D. 8: precincts 1-3, 7-9, part of 5 (N. of Beaver Dam
& Cockeysville R ds. and E. of York Rd.)

From Carroll County:

E. D. s: 4, 6, 8

From E. D. 5: precinct 2

11

From Baltimore County:

From E. D. 11: precincts 1-10, 13-17

From E. D. 15: precincts 6, 7, 10-22, 24-28

From Harford County:

From E. D. 3: precinct 3

12

From Harford County:

E. D. s: 1, 2, 6

From E. D. 3: precincts 1, 1A, 2, 4, 5

From E. D. 4: precinct 2

SENATORS

13

Howard County: entirely

From Montgomery County:

E. D. s: 1, 9

From E. D. 8: precinct 2

14

From Montgomery County:

From E. D. 8: precincts 1, 3

From E. D. 13: precincts 1, 11, 19, 20, 32, 33, 35-37,
42-46, 48, 49, 51, 52

15

From Montgomery County:

E. D. 5

From E. D. 13: precincts 2, 5, 8, 12-15, 18, 23, 24, 41, 50

SENATORS

16

From Montgomery County:

E. D. 4

From E. D. 7: precinct 25

From E. D. 13: precinct 25

17

From Montgomery County:

E. D. 10

From E. D. 7: precincts 2-4, 7, 8, 10-15, 17-20, 22-24, 26

18

From Montgomery County:

From E. D. 7: precincts 1, 5, 6, 9, 16, 21

From E. D. 13: precincts 3, 4, 7, 10, 16, 17, 26-31,
34, 38-40, 47

SENATORS

19

From Prince George's County:

E. D. s: 1, 10

From E. D. 21: precincts 1, 2, 4, 5, 7, 10

20

From Prince George's County:

From E. D. 16: precinct 5

From E. D. 17: precincts 1, 4-15

From Montgomery County:

From E. D. 13: precincts 6, 9, 21, 22

21

From Prince George's County:

E. D. 19

From E. D. 2: precincts 4-6, 8, 9

From E. D. 13: precinct 3

From E. D. 16: precincts 1-4

From E. D. 20: precincts 2-4, 6-8

SENATORS

22

From Prince George's County:

E. D. s: 7, 14

From E. D. 20: precincts 1, 5, 9

From E. D. 21: precincts 3, 6, 8, 9, 11

23

From Prince George's County:

From E. D. 2: precincts 1-3, 7

From E. D. 6: precincts 3, 15

From E. D. 13: precincts 1, 2, 4

From E. D. 17: precincts 2, 3

From E. D. 18: precincts 1-5, 7

24

From Prince George's County:

From E. D. 6: precincts 1, 4-8, 10, 11, 12, 16, 17

From E. D. 18: precinct 6

SENATORS

25

From Prince George's County:

E. D. 12

From E. D. 5: precincts 2, 3

From E. D. 6: precincts 2, 9, 13, 14

From E. D. 9: precinct 2

26

St. Mary's County: entirely

Charles County: entirely

27

From Anne Arundel County:

District 1 : entirely

From District 2: precincts 2-8, 11-13

From District 3: precinct 10

From District 4: precinct 9

SENATORS

28

From Anne Arundel County:

From District 2: precincts 1, 9, 10

From District 3: precincts 1-9, 11-14

From District 5: precincts 3-15

29

Calvert County: entirely

From Anne Arundel County:

District 6 : entirely

From District 5: precincts 1, 2

From District 7: precincts 2, 3, 5, 6, part of precinct 4 (east of Rt. 2), part of precinct 1 (east of Rt. 4, Rt. 259, and Rt. 408)

30

From Prince George's County:

E.D.s: 3, 4, 8, 11, 15

From E.D. 5: precinct 1

From E.D. 9: precincts 1, 3, 4

From Anne Arundel County:

From District 4: precincts 1-8

From District 7: precinct 7, part of precinct 4 (west of Rt. 2), part of precinct 1 (west of Rt. 4, Rt. 259, and Rt. 408)

SENATORS

31

Somerset County: entirely

Worcester County: entirely

From Wicomico County:

E. D. s: 4-9, 11, 13-16

32

Dorchester County: entirely

Caroline County: entirely

Talbot County: entirely

From Wicomico County:

E. D. s: 1-3, 10, 12

From Queen Anne's County:

E. D. s: 3-6

33

Kent County: entirely

Cecil County: entirely

From Queen Anne's County:

E. D. s: 1, 2, 7

From Harford County:

E. D. 5

From E. D. 4: precincts 1, 3

SENATORS

34

From Baltimore City:

Ward 4
Ward 18
Ward 19
Ward 21
Ward 22
Ward 23
Ward 24
From Ward 20: precincts 4, 5, 13-22
From Ward 25: precincts 3, 4, 7

35

From Baltimore City:

From Ward 20: precincts 7-12
From Ward 25: precincts 1, 2, 5, 6, 6A, 8 - 19
From Ward 28: precincts 12-15

36

From Baltimore City:

From Ward 15: precincts 1-3, 5-8, 11-17, 19-21
From Ward 16: precincts 5-21
From Ward 20: precincts 1-3, 6, 23-25
From Ward 28: precincts 4, 5, 9, 10

37

From Baltimore City:

From Ward 13: precincts 1-4, 20, 22-25
From Ward 27: precincts 78-94, 97-105
From Ward 28: precincts 1, 2, 2A, 2B, 3, 6-8, 11

38

From Baltimore City:

From Ward 13: precincts 5-18
From Ward 15: precincts 4 - 4C, 9, 10, 18, 22-42
From Ward 16: precincts 1 - 4, 22 - 25
From Ward 27: precincts 95, 96

39

From Baltimore City:

Ward 5
Ward 11
Ward 12
Ward 14
Ward 17
From Ward 9: precincts 6-10, 12
From Ward 10: precincts 4-8
From Ward 13: precincts 19, 21

40

From Baltimore City:

From Ward 26: precincts 37A, 38, 39, 40 - 45
From Ward 27: precincts 13 - 31, 51 - 62, 65 - 77

41

From Baltimore City:

From Ward 8: precincts 1 - 3
From Ward 9: precincts 1 - 5, 24 - 31
From Ward 26: precincts 25 - 37
From Ward 27: precincts 1 - 12, 32 - 50, 63, 64

SENATORS

42

From Baltimore City:

Ward 7

From Ward 6: precincts 1 - 6

From Ward 8: precincts 4 - 26

From Ward 9: precincts 11, 13 - 23

From Ward 10: precincts 1 - 3

43

From Baltimore City:

Ward 1

Ward 2

Ward 3

From Ward 6: precincts 7 - 14

From Ward 26: precincts 1 - 24A

DELEGATES

1 (1 delegate)

Garrett County: entirely

From Allegany County:

E. D. s: 9, 10, 15, 25, 27

2 (3 delegates)

From Allegany County:

E. D. s: 1-8, 11-14, 16-24, 26, 28-34, 35

3 (4 delegates)

Washington County: entirely

From Frederick County:

E. D. s: 6, 16

4 (2 delegates)

From Frederick County:

E. D. s: 2-5, 10, 15, 20, 21, 23, 24

From Carroll County:

E. D. 1

DELEGATES

5 (1 delegate)

From Montgomery County:

E.D.s: 2, 3, 6, 11

From Frederick County:

E.D.s: 1, 7, 12, 14, 22, 25

6 (1 delegate)

From Montgomery County:

E.D. 12

From Frederick County:

E.D.s: 8, 9, 11, 13, 17-19, 26

From Carroll County:

E.D.s: 10, 12, 13

7 (2 delegates)

From Carroll County:

E.D.s: 2, 3, 7, 9, 11, 14

From E.D. 5: precinct 1

From Baltimore County:

From E.D. 1: precincts 4, 19, part of 17 (N. of Rt. 40)

From E.D. 2: precincts 11, 18, 19, 20

DELEGATES

8 (3 delegates)

From Baltimore County:

From E.D. 1: precincts 1-3, 5, 6

From E.D. 2: precincts 1-10, 12-17

From E.D. 3: precincts 1-16

9 (3 delegates)

From Baltimore County:

E.D. 13

From E. D. 1: precincts 7-16, 18, 20-32, 17 (part S. of Rt. 40)

10 (3 delegates)

From Baltimore County:

From E.D. 8: precincts 4, 6, 10-17, part of 5 (S. of Beaver
Dam & Cockeysville Rds. and W. of York Rd.)

From E.D. 9: precincts 1-34, 43-45

DELEGATES

11 (3 delegates)

From Baltimore County:

E.D. 14

From E.D. 9: precincts 35-42, 46-54

From E.D. 11: precincts 11, 12

From E.D. 15: part of precinct 3 (W. of Chesaco Ave. &
Freeway), part of precinct 2 (S.W. of
Baltimore Beltway)

12 (4 delegates)

From Baltimore County:

E.D. 12

From E.D. 15: precincts 1, 4, 5, 8, 9, 23, 29-36,
part of 3 (E. of Chesaco Ave. and Freeway),
part of 2 (N.E. of the Baltimore Beltway)

13 (4 delegates)

From Baltimore County:

From E.D. 10: precinct 3

From E.D. 11: precincts 1-10, 13-17

From E.D. 15: precincts 6, 7, 10-22, 24-28

From Harford County:

E.D. 4

From E.D. 3: precinct 3

DELEGATES

14 (3 delegates)

From Baltimore County:

E. D. s: 4, 5, 6, 7

From E. D. 2: precincts 21, 22

From E. D. 3: precincts 17, 18

From E. D. 8: precincts 1-3, 7-9, part of 5 (N. of Beaver Dam
& Cockeysville Rds. and E. of York Rd.)

From E. D. 10: precincts 1, 2

From Carroll County:

E. D. s: 4, 6, 8

From E. D. 5: precinct 2

DELEGATES (continued)

15 (3 delegates)

From Harford County:

E. D. s: 1, 2, 6

From E. D. 3: precincts 1, 1A, 2

DELEGATES

16 (2 delegates)

From Howard County:

E.D.s: 1, 2, 3, 6

From E.D. 5: precincts 1-5

From E.D. 4: precinct 2

17 (1 delegate)

From Howard County:

From E.D. 4: precinct 1

From Montgomery County:

E.D.s: 1, 9

18 (3 delegates)

From Montgomery County:

E.D. 8

From E.D. 13: precincts 1, 20, 33, 35-37, 43-46,
48, 49, 51, 52

19 (4 delegates)

From Howard County:

From E.D. 5: precinct 6

From Montgomery County:

E.D. 5

From E.D. 13: precincts 2, 5, 8, 11-15, 18, 19, 23,
24, 32, 41, 42, 50

DELEGATES

20 (3 delegates)

From Montgomery County:

E. D. 4

21 (3 delegates)

From Montgomery County:

E. D. 10

From E. D. 7: precincts 2-4, 7, 11-15, 17-20, 22-24, 26

22 (4 delegates)

From Montgomery County:

From E. D. 7: precincts 1, 5, 6, 8-10, 16, 21, 25

From E. D. 13: precincts 3, 4, 7, 10, 16, 17, 25-31,
34, 38-40, 47

DELEGATES

23 (3 delegates)

From Prince George's County:

E. D. s: 1, 10

From E. D. 21: precincts 3-8

24 (4 delegates)

From Prince George's County:

E. D. s: 16, 17

From E. D. 19: precincts 1, 3

From Montgomery County:

From E. D. 13: precincts 6, 9, 21, 22

25 (4 delegates)

From Prince George's County:

From E. D. 2: precincts 1, 2, 4-9

From E. D. 13: precinct 3

From E. D. 19: precincts 2, 4, 5

From E. D. 20: precincts 1-7, 9

From E. D. 21: precincts 1, 2, 9, 10

26 (2 delegates)

From Prince George's County:

E. D. s: 7, 14

From E. D. 13: precinct 4

From E. D. 21: precinct 11

DELEGATES

27 (2 delegates)

From Prince George's County:

From E. D. 2: precinct 3

From E. D. 13: precincts 1, 2

From E. D. 18: precincts 1, 3, 5, 7

From E. D. 20: precinct 8

28 (4 delegates)

From Prince George's County:

From E. D. 6: precincts 1, 3-8, 10-12, 15-17

From E. D. 18: precincts 2, 4, 6

DELEGATES

29 (4 delegates)

From Prince George's County:

E.D.s: 9, 11, 12, 15

From E.D. 5: precinct 2

From E.D. 6: precincts 2, 9, 13, 14

30 (1 delegate)

From Charles County:

E.D.s: 7, 10

From Prince George's County:

From E.D. 5: precincts 1, 3

31 (1 delegate)

From Charles County:

E.D.s: 1-3, 6, 8, 9

32 (2 delegates)

St. Mary's County: entirely

From Charles County:

E.D.s: 4, 5

DELEGATES

33

(1 delegate)

Calvert County: entirely

From Prince George's County:

E. D. s: 4, 8

From E. D. 3: that area west of Rt. 3 and south of Rt. 4

34

(3 delegates)

From Anne Arundel County:

District 1: entirely

From District 2: precincts 2-8, 11-13

From District 3: precincts 9-12

From District 5: precinct 15

35

(3 delegates)

From Anne Arundel County:

From District 2: precincts 1, 9, 10

From District 3: precincts 1-8, 13, 14

From District 5: precincts 3-14

36

(4 delegates)

From Anne Arundel County:

District 4: entirely

District 6: entirely

From District 5: precincts 1, 2

DELEGATES

37 (1 delegate)

From Anne Arundel County:

E. D. 7

From Prince George's County:

From E. D. 3: that area north of Rt. 4 and east of Rt. 3

38 (1 delegate)

Worcester County: entirely

From Somerset County:

E. D. s: 4, 15

39 (2 delegates)

From Wicomico County:

E. D. s: 3-9, 11-16

From Somerset County:

E. D. s: 1, 3, 5, 13

40 (2 delegates)

Talbot County: entirely

From Somerset County:

E. D. s: 2, 6-12, 14

From Dorchester County:

E. D. s: 4-11, 13, 14, 16-18

DELEGATES

41 (2 delegates)

Caroline County: entirely

Queen Anne's County: entirely

From Dorchester County:

E. D. s: 1-3, 12, 15

From Wicomico County:

E. D. s: 1, 2, 10

From Kent County:

E. D. 7

From E. D. 4: that part beginning at the intersection of the west bank of the Chester River and the center line of Maple Avenue to its intersection with Queen Street, thence south along the center line of Queen Street to its intersection with High Street, thence west along the center line of High Street to the northwest corporate limits of Chestertown, thence east following the corporate limits of Chestertown to the intersection of the corporate limits and the Chester River.

DELEGATES

42 (1 delegate)

From Kent County:

E. D. s: 1-3, 5, 6

From E. D. 4: that part within the corporate limits of Chestertown
not included in Delegate District 41

From Cecil County:

E. D. s: 1, 2

From E. D. 3: that part lying south of Rt. 40

From E. D. 5: that part lying inside the following line: west on
Rt. 40 to its intersection with Rt. 272, south
on Rt. 272 (Main Street, town of North East),
to its intersection with Elk Neck Road, thence
southeast on Stradley Road to the boundary of
Election District 5

43 (2 delegates)

From Harford County:

E. D. 5

From E. D. 3: precincts 4, 5

From Cecil County:

E. D. s: 4, 6-9

From E. D. 3: that part lying north of Rt. 40

From E. D. 5: that part lying outside the following line: west
on Rt. 40 to its intersection with Rt. 272,
south on Rt. 272 to its intersection with Elk
Neck Road, thence southeast on Stradley Road
to the boundary of Election District 5

DELEGATES

44 (2 delegates)

From Baltimore City:

From Ward 23: precinct 7

From Ward 24: precincts 2-11

From Ward 25: precincts 6-19

45 (3 delegates)

From Baltimore City:

Ward 18

Ward 19

Ward 21

Ward 22

From Ward 20: precincts: 13-15, 18-25

From Ward 23: precincts 1-6

From Ward 24: precinct 1

From Ward 25: precincts 1-5

46 (4 delegates)

From Baltimore City:

From Ward 20: precincts 6-12

From Ward 27: precincts 78-91, 97-105

From Ward 28: precincts 2-3, 5-15

DELEGATES

47 (4 delegates)

From Baltimore City:

Ward 14

Ward 16

Ward 17

From Ward 11: precincts 1-7

From Ward 12: precincts 8, 9

From Ward 15: precincts 14-17, 19, 28-30

From Ward 20: precincts 1-5, 16-17

48 (4 delegates)

From Baltimore City:

From Ward 13: precincts 5-18

From Ward 15: precincts 1-11, 12, 13, 18, 20-27, 31-42

From Ward 27: precincts 92-96

From Ward 28: precincts 1, 4

DELEGATES

49 (3 delegates)

From Baltimore City

Ward 10

From Ward 9: precincts 2, 4-17, 21, 22

From Ward 11: precincts 8, 9, 10

From Ward 12: precincts 1-7, 10-24

From Ward 13: precincts 1-4, 19-25

50

(2 delegates)

From Baltimore City:

From Ward 7: precincts 4-8

From Ward 8: precincts 4-26

From Ward 9: precincts 18-20

51

(3 delegates)

From Baltimore City:

From Ward 8: precincts 1-3

From Ward 9: precincts 1, 3, 23-31

From Ward 26: precincts 30-37, 38, 40-44

From Ward 27: precincts 1-9, 40-42, 50, 52-59, 71-77

DELEGATES

52 (3 delegates)

From Baltimore City:

From Ward 26: precinct 45

From Ward 27: precincts 10-39, 43-49, 51, 60-70

53 (3 delegates)

From Baltimore City:

Ward 5

Ward 6

From Ward 7: precincts 1-3, 9-17

From Ward 26: precincts 1, 2, 3A, 5A, 5B, 6, 15-29, 37A, 39

54 (2 delegates)

From Baltimore City:

Ward 1

Ward 2

Ward 3

Ward 4

From Ward 26: precincts 3, 4, 5, 7-14

IN THE MATTER OF	*	In The
	*	Court of Appeals
LEGISLATIVE DISTRICTING	*	of Maryland
	*	Misc. Nos. 5 and 6
		September Term, 1972
OF THE STATE	*	
	*	Misc. Nos. 1, 2, 3 and 4
	*	September Term, 1973
	*	

O R D E R

It appearing that the provisions of § 5 of Article III of the Constitution of Maryland require that the Governor of Maryland, following each decennial census of the United States, "and after public hearings ... shall prepare a plan setting forth the boundaries of the legislative districts for electing of the members of the Senate and the House of Delegates"; and

It appearing further that pursuant to the mandate of said § 5, the Governor was required to present his legislative districting plan to the President of the Senate and Speaker of the House of Delegates "not later than the first day of ... [the General Assembly's] regular session in the third year following the 1970 census" (i.e., by January 10, 1973), and that said plan on that day was required to be introduced "as a joint resolution to the General Assembly"; and

It further appearing from the provisions of said § 5 that following each decennial census, "the General Assembly may by joint resolution adopt a plan setting forth the boundaries of the legislative districts for the election of members of the Senate and the House of Delegates"; and that

"[i]f a plan has been adopted by the General Assembly by the 45th day after the opening of the regular session of the General Assembly in the third year following the 1970 census ... the plan adopted by the General Assembly shall become law"; and

It further appearing from the provisions of said § 5 that "[i]f no plan has been adopted by the General Assembly for these purposes by the 45th day after the opening of the regular session of the General Assembly in the third year following the 1970 census ... the Governor's plan presented to the General Assembly shall become law"; and

It further appearing that the Governor, pursuant to the provisions of § 5, presented his legislative districting plan to the General Assembly on January 10, 1973, and that said plan became law on February 24, 1973 (as Joint Resolution 1 of the Senate and Joint Resolution 2 of the House of Delegates), the General Assembly not having adopted a plan by the 45th day after the opening of the 1973 session; and

It further appearing from the provisions of said § 5 that the Court of Appeals of Maryland, upon petition of any registered voter, is vested with original jurisdiction "to review the legislative districting of the State and may grant appropriate relief, if it finds that the districting of the State is not consistent with requirements of either the Constitution of the United States of America, or the Constitution of Maryland"; and

It further appearing that said § 5 mandates that the plan setting forth the boundaries of the legislative

districts for the election of members of the Senate and House of Delegates must conform to the dictates of §§ 2, 3, and 4 of Article III of the Maryland Constitution, the latter section requiring that each legislative district consist of adjoining territory, be compact in form, of substantially equal population, and that "[d]ue regard shall be given to natural boundaries and the boundaries of political subdivisions"; and

It further appearing that the petitioners in these cases, all registered voters of the State, challenged the constitutionality of the Governor's plan, as authorized by § 5, collectively asserting that, in designated particulars, (a) certain of the districts were not compact in form; (b) that due regard was not given to certain natural boundaries and to the boundaries of designated political subdivisions; (c) that the Governor's plan constituted a deprivation of the equal protection of the laws in violation of the 14th Amendment to the federal constitution; and (d) that the Governor's plan was invalid for failure to comply with the requirement of § 5 that "public hearings" be held prior to preparation of his districting plan; and

The Court having heard arguments, and considered memoranda and affidavits submitted in support of, and in opposition to, motions for summary judgment filed by the parties on issues presented by the petitions, together with stipulations concluded between the parties; and

The Court being of the opinion that the only public hearing held within the contemplation of the "public hearings" requirement of § 5 was that conducted in Annapolis on January 4, 1973, but that such hearing was deficient

under the Constitution of Maryland for failure to afford proper legal notice to the public that such a hearing would be held, the only notice thereof having been given to the news media in the form of a press release at 3:15 P.M. on January 2, 1973; and

The Court being of the further opinion, for reasons more fully to be set forth in an opinion hereafter to be filed, that as a consequence of such constitutionally deficient notice of the scheduled public hearings, the Governor's plan setting forth the boundaries of the legislative districts for the election of members of the Senate and House of Delegates was not validly promulgated and adopted; and

The Court being of the further opinion that the Governor is without authority under the Constitution of Maryland presently to initiate any action to validate his legislative districting plan, and that only by action of the General Assembly of Maryland, or by the Court of Appeals, acting under the authority vested in it by § 5 to "grant appropriate relief" where it finds the Governor's districting plan violative of the Constitution of the United States or the Constitution of Maryland can such a plan be validly adopted; and

The Court being further of the opinion that, in the circumstances, it should exercise its constitutional authority to "grant appropriate relief" in order to effectuate a legislative districting plan in conformity with the Constitution of the United States and the Constitution of Maryland; it is, therefore, this 31st day of July, 1973

ORDERED by the Court of Appeals of Maryland that the legislative districting plan submitted by the Governor to the General Assembly on January 10, 1973, which became law on February 24, 1973, is hereby invalidated; and partial summary judgment is hereby entered to that effect, the Court retaining jurisdiction to "grant appropriate relief" pursuant to the provisions of said § 5 of Article III of the Constitution of Maryland; and it is further

ORDERED that said plan is hereby adopted by the Court as the plan setting forth the proposed boundaries of the legislative districts for the election of members of the Senate and House of Delegates, unless cause to the contrary be shown, as hereinafter provided; and it is further

ORDERED that public hearings be properly scheduled and held, commencing at 10:00 A.M. on September 10, 1973, and continuing until completed, in Room 114, New Treasury Building, Calvert Street, Annapolis, Maryland before the Honorable Hall Hammond, a Special Master heretofore appointed by the Court, under such rules of procedure as may be promulgated by the Court or Special Master, to permit members of the general public to provide pertinent and relevant information enabling the Court to make final the legislative districting plan in full compliance with the Constitution of the United States and the Constitution of Maryland; and it is further

ORDERED that notice of said public hearings shall be caused forthwith to be published by the Clerk of the Court in two newspapers in each county, where so many may be published, or where not more than one may be published, then in that newspaper, and in three newspapers published

in the City of Baltimore, once a week in each of four successive weeks; and it is further

ORDERED that the Clerk of the Court make copies of said plan available to such members of the public as may request the same at least three weeks prior to the scheduled public hearings; and it is further

ORDERED that any registered voter of this State, in addition to the petitioners in the present proceedings, who desire to show cause why the said plan, or any part thereof, should not be duly adopted as the final legislative districting plan for this State shall formally intervene in these proceedings and present his objections to said plan on or before September 30, 1973; and it is further

ORDERED that action on all motions for summary judgment filed by the parties in these proceedings, not heretofore resolved, be deferred until the conclusion of the public hearings before the Special Master.

/s/ Robert C. Murphy
Chief Judge

MISCELLANEOUS DOCKET

No. 1, SEPTEMBER TERM, 1973
(LEAVE BLANK)

P-G. County
TRANSCRIPT OF RECORD

~~FROM THE~~

Petition to review Legislative Districting of State
(Art. III, Sec. 5, Maryland Constitution)

Judge:.....

IN THE CASE OF

Earl J. Schmitt
~~MAYOR AND COMMON COUNCIL OF RIVERDALE~~ et al.

Appellant

VS.

~~GOVERNOR OF MARYLAND~~ et al.

Appellee

TO THE

COURT OF APPEALS OF MARYLAND

Robert W. Shook

FOR APPELLANT

Francis B. Burch

Henry R. Lord

FOR APPELLEE

E. Stephen Burch
R. Donald P. Smith

Filed March 16, 1973

(LEAVE BLANK)

EARL J. SCHMITT	*	In The
MAYOR-AND-COMMON-COUNCIL-OF	*	Court of Appeals
RIVERDALE et al.	*	of Maryland
v.	*	Miscellaneous No. 1
GOVERNOR OF MARYLAND et-al-	*	September Term, 1973
	*	

DOCKET ENTRIES

March 16, 1973:	Petition of registered voters to review legislative districting of the State.
March 16	Order of Court filed ordering respondents to answer above petition.
March 23	Motion to dismiss Town of Riverdale as a party, and memo in support thereof.
March 23	Answer to petition filed.
April 5	Time for responsive pleadings. (Special Order No. 1)
April 5	Notice as to depositions and motion to be filed. (Special Order No. 2)
April 23	Persons to be deposed and/or to testify.
May 1	Respondents' motion for protective order.
May 1	Letter to counsel re argument on motions, etc.
May 7	Argument on motions.
May 7	Motion to dismiss Town of Riverdale granted.
May 7	Order appointing Special Master. (Special Order No. 3)
May 8	Petitions as to President of Senate and Speaker of House dismissed by Court on its own motion.
May 8	Order requiring answers to motions for summary judgment, etc. on or before May 25.
July 19	Argument on motions for summary judgment.
July 31	Order of Court filed invalidating Governor's districting plan and partial summary judgment entered, the Court retaining jurisdiction to grant appropriate relief, etc.
July 31	Notice of Public Hearings to be published.
Sept. 10	Public Hearing held before Special Master.

Misc. No. 1

Sept. 28, 1973: Transcript of Sept. 10 Hearing received.
(See Misc. No. 5, Sept. Term, 1972)

Dec. 4 Tentative report and preliminary recommendations of Special Master filed. (See Misc. No. 5, Sept. Term, 1972)

Dec. 19 Conference of Special Master with counsel.

Dec. 19 Exceptions to tentative report, etc. and for additional public hearings, etc. filed by Attorney General. (See Misc. No. 5, 1972 Term)

Dec. 21 3d Public Hearing denied without prejudice, etc.

Jan. 4, 1974: Corrections of Attorney General to tentative report, etc. filed. (See Misc. No. 5, 1972 Term)

Jan. 4 Memorandum of Attorney General regarding tentative report, etc. filed. (See Misc. No. 5, 1972 Term)

Jan. 24 Final report of Special Master filed.
(See Misc. No. 5, 1972 Term)

Jan. 25 Order of Court filed setting argument date of March 5, 1974.

Feb. 25 Brief of Attorney General filed. (See Misc. No. 5, Sept. Term, 1972)

March 5 Order of Court filed granting leave to file amici curiae briefs and to participate in oral argument.

March 5 & 6 Arguments presented by parties to proceedings and amici curiae.

March 22 Order of Court adopted March 15, 1974 filed.

April 30 Combined motion for clarification of above Order filed by respondent.

May 6 Motion denied.

MISCELLANEOUS DOCKET

No. 2, SEPTEMBER TERM, 1973
(LEAVE BLANK)

TRANSCRIPT OF RECORD

~~FROM THE~~

Petition to review Legislative Districting of State
(Art. III, Sec. 5, Maryland Constitution)

Judge: _____

IN THE CASE OF

MARY BASSO et al.

Appellant

VS.

GOVERNOR OF MARYLAND ~~et al.~~

Appellee

TO THE
COURT OF APPEALS OF MARYLAND

Stephen H. Sachs

✓ George W. Liebmann

✓ Howard J. Middle

FOR APPELLANT

Francis B. Burch

Henry R. Lord

✓ E. Stephen Davis

✓ Walter J. Kellert

✓ K. Donald Doctor

FOR APPELLEE

Filed April 4, 1973
(LEAVE BLANK)

MARY BASSO et al.	*	In The
	*	Court of Appeals
v.	*	of Maryland
	*	Miscellaneous No. 2
GOVERNOR OF MARYLAND et-al-	*	September Term, 1973
	*	

DOCKET ENTRIES

April 4, 1973:	Petition to review legislative redistricting of the State.
April 4	Order of Court filed ordering respondents to answer petition.
April 5	Time for responsive pleadings. (Special Order No. 1)
April 5	Notice as to depositions and motions to be filed. (Special Order No. 2)
April 23	Answer to petition.
April 23	Motion to dismiss certain respondents and memorandum in support thereof.
May 1	List of deposition witnesses and/or hearing witnesses.
May 1	Requests for admissions.
May 1	Motion for summary judgment.
May 1	Interrogatories.
May 1	Respondents' motion for protective order.
May 1	Letter to counsel re argument on motions, etc.
May 7	Argument on motions.
May 7	Response of Mary Basso et al. to respondents' motion for protective order.
May 7	Motion to dismiss petition, etc.
May 7	Motion granted.
May 7	Motion to dismiss certain respondents granted.
May 7	Order appointing Special Master. (Special Order No. 3)
May 8	Order requiring answers to motions for summary judgment, memoranda, all pending requests for admissions of fact, etc. to be filed on or before May 25, 1973.

Misc. No. 2

May 25, 1973:	Answer to respondent to plaintiffs' request for admissions.
May 25	Defendant's answers to interrogatories.
June 1	Letter re scheduling of hearing on motion for summary judgment, etc.
June 14	Memo in support of motion for summary judgment and affidavits.
July 13	Motion of respondent for leave to amend answer, proposed order thereon and amendment to answer.
July 13	Proclamation of Governor of Dec. 5, 1972.
July 13	Affidavits of several individuals.
July 13	Answer and memo in opposition to motion for summary judgment.
July 18	Supplemental memo in opposition to motion for summary judgment and attachment thereto.
July 18	Affidavit of Bernard E. Sitter.
July 18	Answer to motion for leave to amend answer.
July 18	Reply memo in support of motion for summary judgment.
July 19	Argument on motion for summary judgment.
July 27	Affidavit of Edward D. Casey, Eveing Capital Editor.
July 31	Order of Court filed invalidating Governor's districting plan and partial summary judgment entered, the Court retaining jurisdiction to grant appropriate relief, etc.
July 31	Notice of Public Hearings to be published.
Sept. 10	Public Hearing held before Special Master. (Treasury Building)
Sept. 28	Transcript of Public Hearing received. (See Misc. No. 5, 1972 Term)
Oct. 1	Petition for leave to intervene filed by Howard J. Needle.
Oct. 9	Petition granted.
Oct. 13	Letter from counsel re Court's Order of July 31, 1973.
Oct. 17	2nd Public Hearing held.
Nov. 5	Letter with affidavit correctin errors in previous affidavit of June 14, 1973.

Misc. No. 2

Dec. 4, 1973: Tentative report and preliminary recommendations of Special Master filed.
(See Misc. No. 5, 1972 Term)

Dec. 19 Conference of Special Master with counsel.

Dec. 19 Exceptions to tentative report, etc. and for additional public hearings, etc. filed by Attorney General. (See Misc. No. 5, Sept. Term, 1972)

Dec. 19 Petition of Greater Pikesville Area to accept revised plan, etc.

Dec. 21 3d Public Hearing denied without prejudice, etc.

Dec. 21 Response to Attorney General's exceptions to tentative report, etc.

Dec. 28 Exceptions to tentative report, to order denying additional public hearings, etc. and submission of alternative plan filed by intervenor.

Jan. 2, 1974: Letter from Arthur S. Alperstein adopting intervenor's above exceptions, etc.

Jan. 3 Letter from Joseph Edward Glass concurring with tentative report of Special Master.

Jan. 4 Corrections of Attorney General to tentative report, etc. (See Misc. No. 5, Sept. Term, 1972)

Jan. 4 Memorandum of Attorney General regarding tentative report, etc. (See Misc. No. 5, Sept. Term, 1972)

Jan. 7 Copy of editorial received from Howard J. Needle, Intervenor.

Jan. 24 Final Report of Special Master filed.

Jan. 25 Order of Court filed setting argument date of March 5, 1974.

Feb. 22 Letter from Howard J. Needle with attached brief.

Feb. 22 Motion of Arthur S. Alperstein and Melvin Steinberg for permission to present oral argument and to file brief amici curiae.

Feb. 22 Brief of Alperstein-Steinberg amici curiae filed.

Feb. 25 Memo of plaintiffs in support of adoption by Court of final legislative districting plan of Special Master.

Feb. 25 Brief of Attorney General filed. (See Misc. No. 5, Sept. Term, 1972)

Misc. No. 2

March 5, 1974:	Order of Court filed granting leave to file amicus curiae briefs and to participate in order argument.
March 5 & 6	Arguments presented by parties to proceedings and amici curiae.
March 22	Order of Court adopted on March 15, 1974 filed.
March 28, 1974	Motion for allowance of costs filed by petitioners.
March 28	Motion denied.
April 3	Memo in opposition to motion for allowance of costs filed by respondent.
April 30	Combined motion for clarification of Order of March 22 filed by respondent.
May 6	Motion denied.
May 29	Letter from Joseph E. Glass regarding rehearing of Court's decision.
June 10	Letter advising reargument time had lapsed.

MISCELLANEOUS DOCKET

No. 3, SEPTEMBER TERM, 1973.
(LEAVE BLANK)



Montgomery Co.

TRANSCRIPT OF RECORD

~~FROM THE~~

Petition to review legislative redistricting of State
(Art. III, sec. 5, Constitution of Maryland)

Judge:.....

IN THE CASE OF

NEWTON I. STEERS, JR.

Appellant

VS.

GOVERNOR OF MARYLAND ~~et al.~~

Appellee

TO THE
COURT OF APPEALS OF MARYLAND

Walter E. Black, Jr.

Thomas C. Beach, III

Clapp, Somerville, Black & Honemann

FOR APPELLANT

Francis B. Burch

Henry R. Lord

John P. Diuguid

Joel A. Savits

K. Ronald Proctor

FOR APPELLEE

Filed April 11, 1973
(LEAVE BLANK)

NEWTON I. STEERS, JR.	*	In The
	*	Court of Appeals
v.	*	of Maryland
	*	Miscellaneous No. 3
GOVERNOR OF MARYLAND et al.	*	September Term, 1973
	*	

DOCKET ENTRIES

April 11, 1973:	Petition to review legislative redistricting of the State.
April 11	Order of Court filed ordering respondents to answer petition, etc.
[April 5	Time for responsive pleadings. (Special Order No. 1)]
[April 5	Notice as to depositions and motions to be filed. (Special Order No. 2)]
April 23	Motion to dismiss as to respondents Felix M. Putterman et al., etc. and memo in support thereof.
April 24	Motion to dismiss certain respondents and memo in support thereof.
April 24	Answer to petition.
May 1	Motion to strike portions of the petition and memo in support thereof.
May 1	Respondents' motion for protective order.
May 1	Letter to counsel re argument on motions, etc.
May 3	Petitioner's motion for summary judgment, etc.
May 7	Answer to motion to strike portions of petition and memo in support thereof.
May 7	Arguments heard on motions.
May 7	Motions to dismiss filed April 23 and April 24 granted.
May 7	Order appointing Special Master. (Special Order No. 3)
May 8	Order requiring answers to motions for summary judgment, etc. on or before May 25, 1973.
July 16	Petitioner's amended motion for summary judgment and memo in support thereof.

Misc. No. 3.

July 19, 1973:	Argument on motions for summary judgment.
July 31	Order of Court filed invalidating Governor's districting plan and partial summary judgment entered, the Court retaining jurisdiction to grant appropriate relief, etc.
July 31	Notice of Public Hearings to be published.
Sept. 10	Public Hearing held before Special Master.
Sept. 28	Transcript of Sept. 10 Public Hearing received. (See Misc. No. 5, Sept. Term, 1972)
Oct. 17	2nd Public Hearing held before Special Master.
Dec. 4	Tentative report and preliminary recommendations of Special Master filed. (See Misc. No. 5, Sept. Term, 1972)
Dec. 19	Conference of Special Master with counsel.
Dec. 19	Motion of amicus curiae, Montgomery County Legislative Delegation, for permission to file memo and amicus curiae memo. (See Misc. No. 5, Sept. Term, 1972)
Dec. 19	Exceptions to tentative report, etc. and for additional public hearings, etc. filed by Attorney General. (See Misc. No. 5, Sept. Term, 1972)
December 21	Motion for 3d public hearing denied without prejudice, etc.
Dec. 28	Motion of Montgomery County Legislative Delegation for permission to intervene as a petitioner filed and denied.
Jan. 4, 1974:	Response of Newton I. Steers, Jr. to memo of Montgomery County Democratic Delegation.
Jan. 4	Corrections of Attorney General to tentative report, etc. (See Misc. No. 5, Sept. Term, 1972)
Jan. 4	Memorandum of Attorney General regarding tentative report, etc. (See Misc. No. 5, Sept. Term, 1972)
Jan. 24	Final report of Special Master filed. (See Misc. No. 5, Sept. Term, 1972)
Jan. 25	Order of Court filed setting argument date of March 5, 1974.
Feb. 19	Motion of Montgomery County Legislative Delegation, amicus curiae, for permission to present oral argument. (See Misc. No. 5, Sept. Term, 1972)

Misc. No. 3.

Feb. 19, 1974:	Brief of Montgomery County Legislative Delegation, amicus curiae, filed. (See Misc. No. 5, Sept. Term, 1972)
Feb. 25	Brief of Attorney General filed re all cases. (See Misc. No. 5, Sept. Term, 1972)
Feb. 25	Brief of Newton I. Steers, Jr., petitioner, filed.
March 5	Order of Court filed granting leave to file amici curiae briefs and to participate in oral argument.
March 5 & 6	Arguments presented by parties to the proceedings and amici curiae.
March 22	Order of Court adopted on March 15, 1974, filed.
April 30	Combined motion for clarification of Order filed March 22, 1974, etc. filed by respondent.
May 6	Above motion denied.

MISCELLANEOUS DOCKET

No. 4, SEPTEMBER TERM, 1973
(LEAVE BLANK)

Garrett
County



TRANSCRIPT OF RECORD

~~FROM THE~~

Petition to review legislative districting
of State (Art. III, sec. 5, Constitution of Maryland)

Judge: _____

IN THE CASE OF

DOUGLAS R. MOWREY
OAKLANDS-CITIZENS'-ASSOCIATION, INC. et al.

Appellant

VS.

GOVERNOR OF MARYLAND et al.

Appellee

TO THE COURT OF APPEALS OF MARYLAND

Robert H. Levan

FOR APPELLANT

Francis B. Burch

Henry R. Lord

FOR APPELLEE

Filed April 17, 1973
(LEAVE BLANK)

DOUGLAS R. MOWREY	*	In The
OAKLANDS-CITIZENS'-ASSOCIATION,	*	Court of Appeals
INC. et al.	*	
v.	*	of Maryland
	*	Miscellaneous No. 4
GOVERNOR OF MARYLAND et al.	*	September Term, 1973
	*	

DOCKET ENTRIES

April 17, 1973:	Petition to review legislative districting of the State.
April 17	Order of Court filed ordering respondents to answer petition, etc.
[April 5	Time for responsive pleadings. (Special Order No. 1)
[April 5	Notice as to depositions and motions to be filed. (Special Order No. 2)]
April 25	Amended certificate of service.
April 25	Motion to dismiss Oaklands Citizens' Association, Inc. as a party and memo in support.
May 1	Motion to consolidate with Misc. No. 6, Sept. Term, 1972.
May 1	Respondents' motion for protective order.
May 1	Letter to counsel re arguments on motions, etc.
May 7	Motion to dismiss Oaklands Citizens' Association, Inc. as petitioner granted.
May 7	Order appointing Special Master. (Special Order No. 3)
May 8	Petitions as to President of Senate and Speaker of the House dismissed.
May 8	Order requiring answers to motions for summary judgment, memoranda, etc. to be filed on or before 5/25/73.
May 8	Petition to consolidate granted re testimony, exhibits and argument.
May 17	Petitioners' motion to amend petition of registered voters, etc.
May 30	Motion to amend petition granted.
June 19	Amended petition to review legislative districting.

Misc. No. 4

July 13, 1973: Answer to petition as amended

July 19 Argument on motions for summary judgment.

July 31 Order of Court filed invalidating Governor's districting plan and partial summary judgment entered, the Court retaining jurisdiction to grant appropriate relief, etc.

July 31 Notice of Public Hearings to be published.

Sept. 10 Public Hearing held before Special Master.

Sept. 28 Transcript of Public Hearing received. (See Misc. No. 5, Sept. Term, 1972)

Oct. 17 2nd Public Hearing before Special Master. (Tawes Building)

Dec. 4 Tentative report and preliminary recommendations of Special Master filed. (See Misc. No. 5, Sept. Term, 1972)

Dec. 19 Conference of Special Master with counsel.

Dec. 19 Exceptions to tentative report, etc. and for additional public hearings, etc. filed by Attorney General. (See Misc. No. 5, Sept. Term, 1972)

Dec. 19 Opposition to tentative report re Glenarden.

Dec. 19 Letter from Steny Hamilton Hoyer re substantial errors in preliminary report.

Dec. 19 Memo of Arthur A. King in opposition to recommendations of Special Master.

Dec. 21 Motion for 3d Public Hearing denied without prejudice, etc.

Jan. 4, 1974: Corrections of Attorney General to tentative report, etc. (See Misc. No. 5, Sept. Term, 1972)

Jan. 4 Memorandum of Attorney General regarding tentative report, etc. (See Misc. No. 5)

Jan. 4 Letter from Decatur W. Trotter with several signed petitions.

Jan. 4 Alternative plan for districting of Prince George's County filed by Steny H. Hoyer.

Jan. 24 Final report of Special Master filed.

Jan. 25 Order of Court filed setting argument date of March 5, 1974.

Feb. 25 Brief of petitioners in support of Special Master's Final Report and Recommendations.

Feb. 25 Brief of Attorney General filed re all cases. (See Misc. No. 5, Sept. Term, 1972)

Misc. No. 4

March 5, 1974:	Order of Court filed granting leave to file amici curiae briefs and to participate in oral argument.
March 5 & 6	Arguments presented by parties to the proceedings and by amici curiae.
March 22	Order of Court adopted on March 15, 1974 filed.
April 30	Combined motion for clarification of Order filed March 22, 1974, etc. filed by respondent.
May 6	Motion denied.

MISCELLANEOUS DOCKET

No. 5, SEPTEMBER TERM, 1972
(LEAVE BLANK)

Montgomery Co.

TRANSCRIPT OF RECORD

~~FROM THE~~

Petition to review Legislative Redistricting of State
(Art. III, Sec. 5, Maryland Constitution)

Judge:.....

IN THE CASE OF

Matthew J. McCartin
~~MAYOR AND COUNCIL OF ROCKVILLE et al.~~

VS.

~~xAppellantsx~~
Petitioners

~~GOVERNOR OF MARYLAND et al.~~

~~Appellees~~
Respondents

TO THE
COURT OF APPEALS OF MARYLAND

Roger W. Titus

FOR APPELLANT

Francis B. Burch

Henry R. Lord

John P. Dineen

Joel M. Sabato

K. Donald Proctor

FOR APPELLEE

Filed February 26, 1973
(LEAVE BLANK)

MATTHEW J. McCARTIN

MAYOR-AND-COUNCIL-OF-ROCKVILLE *
et al.

In The

* Court of Appeals

* of Maryland

v.

*

Miscellaneous No. 5

*

GOVERNOR OF MARYLAND ~~et al.~~

*

September Term, 1972

DOCKET ENTRIES

February 26, 1973	Petition to review the legislative redistricting of the State etc.
February 28	Order of Court filed ordering respondents to answer above petition.
March 19	Motion to dismiss certain respondents.
March 19	Memo in support of above motion.
March 19	Motion to dismiss City of Rockville as a party.
March 19	Memo in support of above motion.
March 19	Answer to petition.
March 19	Motion to dismiss as to respondents Felix M. Putterman, Marion L. Clark and Frederick E. Shand etc.
March 19	Memo in support of above motion.
March 23	Motion for summary judgment.
March 27	Reply memo in response to motion to dismiss as to respondents Putterman, Clark and Shand.
March 30	Reply memo in response to motion to dismiss as to respondents Asplen et al.
March 30	Reply memo in response to motion to dismiss as to petitioner, Mayor and Council of Rockville.
April 4	Answer to Petitioners' motion for summary judgment.
April 4	Answer to motion for summary judgment of respondents, Putterman et al.
April 4	Request of petitioners for admission of facts and genuineness of documents.

DOCKET ENTRIES

April	4	Interrogatories.
April	5	Time for responsive pleadings. (Special Order No. 1)
April	5	Notice as to depositions and motions to be filed. (Special Order No. 2)
April	23	Notice of deposition and hearing witnesses.
April	23	Request for admission.
April	24	Answer of State respondents to request of petitioners for admission of facts etc.
April	30	Memo of petitioners in support of motion for summary judgment.
May	1	Respondents' motion for protective order.
May	1	Letter to counsel re argument on motions, etc.
May	4	Request for admission.
May	7	Argument on motions.
May	7	Reply to request for admissions.
May	7	Stipulation re population.
May	7	Affidavit of Ernie A. Honig in opposition to motion for summary judgment.
May	7	Stipulation re boundaries, etc.
May	7	Motion to dismiss City of Rockville as petitioner granted.
May	7	Motion to dismiss certain respondents granted.
May	7	Order appointing special master. (Special Order No. 3)
May	8	Order requiring answer to motions for summary judgment, memoranda, all pending requests for admissions of fact, etc. to be filed on or before May 25, 1973.
May	14	Motion to amend petition filed.
May	23	Amended petition to review legislative redistricting of State filed.
May	30	Respondent's motion for partial summary judgment.
May	30	Memo in support of above motion and in opposition to plaintiffs' motion for summary judgment.

DOCKET ENTRIES

May 30	Second Affidavit of Ernie A. Honig.
June 11	Answer and memo in opposition to motion for partial summary judgment.
June 22	Mtion for summary judgment as to amended petition, etc.
July 2	Stipulation of counsel.
July 13	Supplemental memorandum in support of motion for summary judgment as to amended petition and affidavit thereon.
July 13	Answer to amended petition.
July 19	Argument on motions for summary judgment.
July 31	Order of Court filed invalidating Governor's districting plan and partial summary judgment eentered, the Court retaining jurisdiction to grant appropriate relief.
July 31	Notice of Public Hearings to be published.
Sept. 19	Public Hearing held before Special Master.
Sept. 28	Transcript of Sept. 10 Hearing received. (Orig. and 2 copies.)
Oct. 17	2nd Public Hearing held before Special Master. (Tawes Building)
Dec. 4	Tentative report and preliminary recommendation of Special Master filed. (sep. env.)
Dec. 19	Conference of Special Master with counsel.
Dec. 19	List of apparent typographical, etc. errors in tentative report filed by petitioners.
Dec. 19	Motion of amicus curiae, Montgomery County Legislative Delegation, for permission to file memorandum and amicus curiae memorandum.
Dec. 19	Exceptions to tentative report, etc. and for additional public hearings, etc. filed by Attorney General.
Dec. 21	Motion for 3d public hearing denied without prejudice, etc.
Dec. 28	Motion of Montgomery County Legislative Delegation for permission to intervene as a petitioner filed and motion denied.
Jan. 4, 1974:	Corrections of Attorney General to tentative report, etc. filed.
Jan. 4	Memorandum of Attorney General regarding tentative report, etc. filed.

DOCKET ENTRIES

Jan. 7, 1974:	Opposition to motion of Mont. Co. Legislative Delegation for permission to intervene as petitioner filed.
Jan. 24	Final Report of Special Master filed.
Jan. 25	Order of Court filed setting argument date of March, 1975.
Feb. 19	Motion of Montgomery Co. Legislative Delegation, amicus curiae, for permission to present oral argument.
Feb. 19	Brief of Montgomery Co. Legislative Delegation, amicus curiae, filed.
Feb. 25	Petitioners' brief in support of Final Report of Special Master.
Feb. 25	Brief of Attorney General filed. (All cases.)
March 5	Order of Court filed granting leave to file amici curiae briefs and to participate in oral argument.
March 5 & 6	Arguments presented by parties to the proceedings and by amici curiae.
March 22	Order of Court adopted on March 15, 1974 filed.
April 30	Combined motion for clarification of Order filed March 22, 1974, etc. filed by respondent.
May 6	Motion denied.

MISCELLANEOUS DOCKET

No. 6, SEPTEMBER TERM, 1972
(LEAVE BLANK)

TRANSCRIPT OF RECORD

FROM THE

Petition to review Legislative Redistricting of State
(Art. III, Sec. 5, Maryland Constitution)

Judge:.....

IN THE CASE OF

Leo E. Wilson
~~Mayor and City Council of Laurel et al.~~

VS.

~~Appellant~~
Petitioners

~~Governor of Maryland et al.~~

~~Appellee~~
Respondents

TO THE

COURT OF APPEALS OF MARYLAND

James C. Chapin

~~Robert H. Love (no. 4)~~

FOR APPELLANT

Francis B. Burch

Henry R. Lord
E. Stephen Kirby

FOR APPELLEE

Filed February 27, 1973
(LEAVE BLANK)

MAYOR-AND-CITY-COUNCIL	*	In The
OF-LAUREL-et-al-		
LEO E. WILSON et al.	*	Court of Appeals
	*	of Maryland
v.	*	Miscellaneous No. 6
GOVERNOR OF MARYLAND	*	September Term, 1972
et-al-	*	

DOCKET ENTRIES

February 27, 1973	Petition of registered voters to review legislative districting of the State.
Feb. 28	Order of Court filed ordering respondents to answer above petition.
March 19	Motion to dismiss City of Laurel as a party and memo in support thereof.
March 19	Answer to petition.
April 5	Time for responsive pleadings. (Special Order No. 1)
April 5	Notice as to depositions and motions to be filed. (Special Order No. 2)
April 23	List of persons to depose and/or to testify.
April 23	Answer to motion to dismiss.
April 23	Petitioners' motion to amend petition of registered voters to review legislative districting, etc.
May 1	Respondents' motion for protective order.
May 1	Letter to counsel re arguments on motions, etc.
May 7	Argument on motions.
May 7	Order appointing Special Master. (Special Order No. 3)
May 7	Motion to dismiss City of Laurel as petitioner granted.
May 7	Petitioners' motion to amend granted.
May 8	Petitions as to President of Senate and Speaker of House dismissed.
May 8	Order requiring answers to motions for summary judgment, memoranda, etc. to be filed on or before 5/25/73.

DOCKET ENTRIES

May 8 Petition filed in Miscellaneous No. 4 to consolidate with this petition granted as to testimony, exhibits, etc.

May 11 Amended petition of registered voters to review legislative districting filed.

July 13 Answer to amended petition.

July 19 Argument on motion for summary judgment.

July 31 Order of Court filed invalidating Governor's districting plan and partial summary judgment entered, the Court retaining jurisdiction to grant appropriate relief.

July 31 Notice of Public Hearings to be published.

Sept. 10 Public Hearing held before Special Master. (See Misc. No. 5, 1972 Term.)

Sept. 28 Transcript of Sept. 10 Hearing received. (See Misc. No. 5, 1972 Term.)

Oct. 17 2nd Public Hearing before Special Master. (Tawes Building)

Dec. 4 Tentative report and preliminary recommendations of Special Master filed. (See Misc. No. 5)

Dec. 19 Conference of Special Master with counsel.

Dec. 19 Exceptions to tentative report, etc. and for additional public hearings, etc. filed by Attorney General. (See Misc. No. 5)

Dec. 28 Letter from petitioners with copy of letter from Mayor of Glenarden proposing minor modifications, etc.

Jan. 4, 1974: Corrections of Attorney General to tentative report, etc. filed. (See Misc. No. 5)

Jan. 24 Final report of Special Master filed.

Jan. 25 Order of Court filed setting argument date of March 5, 1974.

Feb. 25 Brief of Attorney General filed. (See Misc. No. 5)

Feb. 28 Motion requesting permission to present oral argument in support of Final Report of Special Master filed by Decatur W. Trotter.

Feb. 28 Brief amicus curiae of Decatur W. Trotter received.

DOCKET ENTRIES

March 5	Order of Court filed granting leave to file amicus curiae briefs and to participate in oral argument.
March 5 & 6	Arguments presented by parties to proceedings and amici curiae.
March 22	Order of Court adopted March 15, 1974 filed.
April 30:	Combined motion for clarification of above Order filed by respondent.
May 6	Motion denied.

MISCELLANEOUS DOCKET

No. 7, SEPTEMBER TERM, 19 73
(LEAVE BLANK)

*True Grindel
Co.*

TRANSCRIPT OF RECORD

~~FROM THE~~

Petition to review Legislative Districting of the State
of Maryland

(Art. III, Sec. 5, Maryland Constitution)

Judge:.....

IN THE CASE OF

WILLIAM J. BURKHEAD et al.

Appellant

VS.

GOVERNOR OF MARYLAND et al.

Appellee

TO THE

COURT OF APPEALS OF MARYLAND

✓ T. Joseph Touhey
407 Crain Highway, S. E.
Green Burnie, Maryland 21061

FOR APPELLANT

*William J. Smith, Jr. for Hermann K. Intemann
Clinton B. Wyatt for Alfred J. Lipin*

Francis B. Burch

FOR APPELLEE

✓ *K. Donald Proctor*

George A. Nelson

Filed September 17, 1973
(LEAVE BLANK)

WILLIAM J. BURKHEAD et al.	*	In The
	*	Court of Appeals
v.	*	of Maryland
	*	Miscellaneous No. 7
GOVERNOR OF MARYLAND et al.	*	September Term, 1973
	*	

DOCKET ENTRIES

Sept. 17, 1973	Petition of registered voters to review legislative districting of the State.
Sept. 18	Order of Court filed ordering respondent to answer petition.
Sept. 26	Answer to petition filed.
Sept. 27	Petition (letter) to intervene filed by James G. Perry for several organizations.
Oct. 17	2nd Public Hearing before Special Master. (Tawes State Office Building)
Oct. 19	Transcript of 2nd hearing received.
Oct. 24	Response to petition filed by several organizations.
Oct. 26	Letter from petitioner showing population figures affected by petitioners plan.
Dec. 4	Tentative report and preliminary recommendations of Special Master filed. (See Misc. No. 5, 1972 Term.)
Dec. 18	Petition and motion for hearing filed by Hermann K. Intemann.
Dec. 19	Exceptions to tentative report, etc. and for additional public hearings, etc. filed by Attorney General. (See Misc. No. 5, 1972 Term.)
Dec. 19	Conference of Special Master with counsel. (Courtroom)
Dec. 19	Reconsideration of preliminary recommendations filed by Joseph W. Sachs.
Dec. 21	3d Public Hearing denied without prejudice, etc.
Jan. 3, 1974	Reconsideration of preliminary recommendations filed by Tyras S. Athey.

Misc. No. 7

Jan. 3, 1974	Opposition to redistricting plans filed by Maryland City Civic Association, Inc.
Jan. 4	Addendum to petition filed by Hermann K. Intemann.
Jan. 4	Corrections of Attorney General to tentative report, etc. filed. (See Misc. No. 5, 1972 Term.)
Jan. 4	Memo of Attorney General regarding tentative report, etc. filed. (See Misc. No. 5, 1972 Term.)
Jan. 8	Motion ne recipiatur and in the alternative motion raising preliminary objection and order of court to show cause filed by petitioners.
Jan. 10	Response of petitioners to the various petitions, exceptions, challenges and new plans proposed by each of the 3 intervenors, together with map and plastic overlays.
Jan. 10	Supplement to memorandum re above response.
Jan. 16	Motion of Hermann K. Intemann for permission to intervene as a petitioner.
Jan. 17	Answer (letter) to response of petitioners filed by Hermann K. Intemann.
Jan. 21	Motion to intervene denied without prejudice to filing motion for permission to present oral argument as amicus curiae.
Jan. 24	Final Report of Special Master filed.
Jan. 25	Order of Court filed setting argument date.
Jan. 30	Motion of Hermann K. Intemann for permission to present oral argument as amicus curiae.
Feb. 19	Motion of Alfred J. Lipin for permission to present oral argument and to file brief as amicus curiae.
Feb. 25	Motion raising preliminary objection and petitioners brief filed.
Feb. 25	Brief of Attorney General filed re all cases.
Feb. 25	Amicus curiae brief of Hermann K. Intemann filed.
Feb. 25	Brief of amicus curiae, Alfred J. Lipin, filed.
March 5	Order of Court filed granting leave to file amici curiae briefs and to participate in oral

Misc. No. 7

argument.

March 5 & 6

Arguments presented by parties to the proceedings and by amici curiae.

March 5

Motion ne recipiatur etc. filed on Jan. 8, 1974 denied.

March 5

Motion raising preliminary objection denied.

March 22

Order of Court which was adopted on March 15, 1974 filed.

April 30

Combined motion for clarification of Order filed March 22, 1974, etc. filed by respondent.

May 6

Above motion denied.

Somerset Co

MISCELLANEOUS DOCKET
No. 8, SEPTEMBER TERM, 1973...
(LEAVE BLANK)

TRANSCRIPT OF RECORD
FROM THE

Petition to review Legislative Districting of the State
of Maryland
(Art. III, Sec. 5, Maryland Constitution)
Judge: -

IN THE CASE OF

CARLTON YANK DIZE et al.

Appellant

VS.

GOVERNOR OF MARYLAND

Appellee

TO THE
COURT OF APPEALS OF MARYLAND

William G. Duvall
Webb, Burnett & Simpson
106 W. Main Street
Salisbury, Maryland 21801
Thomas S. Simpkins
51 N. Somerset Avenue
Princess Anne, Maryland 21853

FOR APPELLANT

Francis B. Burch

FOR APPELLEE

Filed September 24, 1973
(LEAVE BLANK)

CARLTON YANK DIZE et al.	*	In The
	*	Court of Appeals
v.	*	of Maryland
	*	Miscellaneous No. 8
GOVERNOR OF MARYLAND	*	September Term, 1973
	*	

DOCKET ENTRIES

Sept. 24, 1973:	Petition of registered voters to intervene in proceedings to review legislative districting of the State.
Sept. 26	Order of Court filed ordering respondent to answer above petition.
Oct. 9	Answer to above petition.
Oct. 17	2nd Public Hearing before Special Master.
Oct. 19	Transcript of hearing received. (See Misc. No. 7, Sept. Term, 1973)
Dec. 4	Tentative report and preliminary recommendations of Special Master filed. (See Misc. No. 5, Sept. Term, 1972)
Dec. 19	Hearing in this Court of interested parties.
Dec. 19	Letter from counsel re Misc. No. 8 and Misc. No. 11.
Dec. 19	Exceptions to tentative report, etc. and for additional public hearings, etc. filed by Attorney General. (See Misc. No. 5, Sept. Term, 1972)
Dec. 21	3d Public Hearing denied without prejudice, etc.
Jan. 2, 1974:	Exceptions to tentative report and preliminary recommendations of Special Master filed by petitioners.
Jan. 4	Corrections of Attorney General to tentative report, etc. filed. (See Misc. No. 5)
Jan. 4	Memo of Attorney General regarding tentative report, etc. filed. (See Misc. No. 5)
Jan. 24	Final Report of Special Master filed.
Jan. 25	Order of Court filed setting argument date of March 5, 1974.

Misc. No. 8 continued.

Feb. 25, 1974:	Line to withdraw appearance of William G. Duvall and Webb, Burnett & Simpson as attorneys for petitioners.
Feb. 25	Motion of William Scott Horne, amicus curiae, for permission to present oral argument. (Also Misc. No. 11, Sept. Term, 1973)
Feb. 25	Brief of William Scott Horne, amicus curiae, filed. (Also Misc. No. 11, Sept. Term, 1973)
Feb. 25	Brief of Attorney General filed. (See Misc. No. 5, Sept. Term, 1972)
Feb. 25	Letter and memorandum from Richard D. Mackie as amicus curiae.
Feb. 28	Supplemental memo of William Scott Horne, amicus curiae, bring erratum to Court's attention. (Also Misc. No. 11, Sept. Term, 1973)
March 5	Order of Court filed granting leave to file amici curiae briefs and to participate in oral argument.
March 5 & 6	Arguments presented by parties to the proceedings and by amici curiae.
March 22	Order of Court adopted on March 15, 1974 filed.
April 30	Combined motion for clarification of Order of March 22, 1974, etc. filed by respondent.
May 6	Above motion denied.

Allegany Co



MISCELLANEOUS DOCKET
No. 9, SEPTEMBER TERM, 19 73
(LEAVE BLANK)

TRANSCRIPT OF RECORD
FROM THE

Petition to review Legislative Districting of the State (Allegany County)
(Art. III, Sec. 5, Maryland Constitution)

Judge:.....

IN THE CASE OF

JOHN F. SOMERVILLE, JR. et al.

Appellant

VS.

GOVERNOR OF MARYLAND

Appellee

TO THE
COURT OF APPEALS OF MARYLAND

John F. Somerville, Jr.
71 Prospect Square
Cumberland, Maryland 21502

FOR APPELLANT

Francis B. Burch

FOR APPELLEE

Filed September 28, 1973
(LEAVE BLANK)

JOHN F. SOMERVILLE, JR. et al.	*	In The
	*	Court of Appeals
v.	*	of Maryland
	*	Miscellaneous No. 9
GOVERNOR OF MARYLAND	*	September Term, 1973
	*	

DOCKET ENTRIES

Sept. 28, 1973	Petition of registered voters for review of legislative redistricting in Allegany County.
Oct 1	Order of Court filed ordering respondent to answer above petition.
Oct. 9	Answer to above filed.
Oct. 17	2nd Public Hearing before Special Master.
Oct. 19	Transcript of hearing received. (See Misc. No. 7, 1973 Term.)
Dec. 4	Tentative report and preliminary recommendations of Special Master filed. (See Misc. No. 5, 1972 Term.)
Dec. 19	Exceptions to tentative report, etc. and for additional public hearings, etc. filed by Attorney General. (See Misc. No. 5, 1972 Term.)
Dec. 19	Conference of Special Master with counsel.
Dec. 21	3d Public Hearing denied without prejudice, etc.
Jan. 4, 1974	Corrections of Attorney General to tentative report, etc. filed. (See Misc. No. 5, 1972 Term.)
Jan. 4	Memo of Attorney General regarding tentative report, etc. filed. (See Misc. No. 5, 1972 Term.)
Jan. 24	Final Report of Special Master filed.
Jan. 25	Order of Court filed setting argument date.
Feb. 25	Brief of Attorney General filed re all cases.
March 5	Order of Court filed granting leave to file amicus curiae briefs and to participate in oral argument.
March 5 & 6	Arguments presented by parties to the proceedings and by amici curiae.
March 22	Order of Court which was adopted on March 15, 1974 filed.
April 20	Combined motion for clarification of Order filed March 22, 1974, etc. filed by respondent.
May 6	Above motion denied.

Baltimore Co.

MISCELLANEOUS DOCKET
No. 10, SEPTEMBER TERM, 1973
(LEAVE BLANK)

TRANSCRIPT OF RECORD
FROM THE

Petition to review Legislative Districting of the State (Balto. Co.)
(Art. III, Sec. 5, Maryland Constitution)

Judge: _____

IN THE CASE OF

WILLIAM RUSH

Appellant

VS.

GOVERNOR OF MARYLAND *et al.*

Appellee

TO THE
COURT OF APPEALS OF MARYLAND

John E. Bohlen, Jr.
6708 Belair Road
Baltimore, Maryland 21206

FOR APPELLANT

Francis B. Burch

FOR APPELLEE

Filed September 28, 1973
(LEAVE BLANK)

WILLIAM RUSH	*	In The
	*	Court of Appeals
v.	*	of Maryland
	*	Miscellaneous No. 10
GOVERNOR OF MARYLAND et-al-	*	September Term, 1973
	*	

DOCKET ENTRIES

Sept. 28, 1973	Petition to review legislative redistricting of State, etc.
Oct. 1	Order of Court filed ordering respondent to answer above petition.
Oct. 2	Letter re striking several parties from petition.
Oct. 9	Answer to petition filed.
Oct. 17	2nd Public Hearing before Special Master.
Oct. 19	Transcript of hearing received. (See Misc. No. 7, Sept Term, 1973.)
Dec. 4	Tentative report and preliminary recommendations of Special Master filed (See Misc. No. 5, Sept. Term, 1972.)
Dec. 19	Exceptions to tentative report, etc. and for additional public hearings, etc. filed by Attorney General. (See Misc. No. 5, Sept. Term, 1972)
Dec. 19	Conference of Special Master with counsel.
Dec. 19	Proposed amendment to tentative report, etc. filed by William M. Linton.
Dec. 19	Exceptions of several registered voters to tentative report, etc. (letter dated 12/14/73)
Dec. 19	Motion for leave to intervene filed by Robert G. Rickman et al., with Order denying said motion, etc.
Dec. 21	3d Public Hearing denied without prejudice, etc.
Jan. 2, 1974	Supplemental letter to exceptions filed on Dec 19, 1973
Jan. 2	Letter opposing tentative report, etc. from Greater Parkville Community Council.

Misc. No. 10

Jan. 4, 1974	Corrections of Attorney General to tentative report, etc. filed (See Misc. No. 5, Sept. Term, 1972)
Jan. 4	Memo of Attorney General regarding tentative report, etc. filed. (See Misc. No. 5, Sept. Term, 1972)
Jan. 24	Final Report of Special Master filed.
Jan. 25	Order of Court filed setting argument dates.
Feb. 25	Brief of petitioner filed.
Feb. 25	Brief of Attorney General filed re all cases. (See Misc. No. 5, Sept. Term, 1972)
March 5	Order of Court filed granting leave to file amici curiae briefs and to participate in oral argument.
March 5 & 6	Arguments presented by interested parties to the proceedings and amici curiae.
March 22	Order of Court adopted on March 15, 1974 filed.
April 29	Motion for reargument and stay filed.
April 30	Combined motion for clarification of Order of March 22, 1974, etc. filed by respondent.
May 5	Above motion denied.
May 7	Motion for reargument denied.

Wicomico
(Wicomico)

MISCELLANEOUS DOCKET

No. 11, SEPTEMBER TERM, 19 73
(LEAVE BLANK)

TRANSCRIPT OF RECORD
FROM THE

Petition to review Legislative Districting of the State (Wicomico)
(Art. III, sec. 5, Maryland Constitution)

Judge:.....

IN THE CASE OF

NORRIS B. TWILLEY et al.

Appellant

VS.

GOVERNOR OF MARYLAND

Appellee

TO THE
COURT OF APPEALS OF MARYLAND

~~K. King-Burnett~~

Victor H. Laws

~~Webb, Burnett & Simpson~~

Loyd Laws, Hughes & Baker

~~106 W. Main St., Salisbury, 21801~~

~~123 E.~~

FOR APPELLANT

Francis B. Burch

FOR APPELLEE

Filed September 28, 1973
(LEAVE BLANK)

NORRIS B. TWILLEY et al.	*	In The
	*	Court of Appeals
v.	*	of Maryland
	*	Miscellaneous No. 11
GOVERNOR OF MARYLAND	*	September Term, 1973
	*	

DOCKET ENTRIES

Sept. 28, 1973	Petition of registered voters to intervene in proceedings to review legislative districting of the State.
Oct. 9	Order of Court filed ordering respondent to answer above petition.
Oct. 9	Answer to above petition filed.
Oct. 17	2nd Public Hearing before Special Master.
Oct. 19	Transcript of hearing received. (See Misc. No. 7, Sept. Term, 1973)
Nov. 6	Letter with alternate plans from counsel.
Dec. 4	Tentative report and preliminary recommendations of Special Master filed. (See Misc. No. 5, Sept. Term, 1972)
Dec. 17	Exceptions of Russell O. Hickman filed.
Dec. 19	Hearing in Courtroom of interested parties.
Dec. 19	Letter from counsel re Misc. 8 and Misc. 11, Sept. Term, 1973.
Dec. 19	Exceptions to tentative report, etc. filed and for additional public hearings, etc. filed by Attorney General. (See Misc. No. 5, Sept. Term, 1972)
Dec. 21	3rd Public Hearing denied without prejudice, etc.
Jan. 2, 1974	Memorandum concerning tentative report and preliminary recommendations of Special Master filed by petitioners.
Jan. 4	Corrections of Attorney General to tentative report, etc. filed. (See Misc. No. 5, Sept. Term, 1972)
Jan. 4	Memo of Attorney General regarding tentative report, etc. filed. (See Misc. No. 5, Sept. Term, 1972)

Misc. No. 11

Jan. 24, 1974	Final Report of Special Master filed.
Jan. 25	Order of Court filed setting argument date, etc.
Feb. 21	Order to strike and enter appearance of counsel for petitioners.
Feb. 25	Brief of Norris B. Twilley et al. (joined by Worcester County Landowners Ass'n as amicus curiae)
Feb. 25	Motion of William Scott Horne, amicus curiae, for permission to present oral argument. (Also Misc. No. 8, Sept. Term, 1973)
Feb. 25	Brief of Attorney General filed re all cases.
Feb. 25	Brief of William Scott Horne, amicus curiae received. (Also Misc. No. 8, Sept. Term, 1973)
Feb. 28	Supplemental memo by William Scott Horne, amicus curiae, bringing erratum to Court's attention. (Also Misc. No. 8, Sept. Term, 1973)
March 5	Order of Court filed granting leave to file amici curiae briefs and to participate in oral argument.
March 5 & 6	Arguments presented by parties to proceedings and amici curiae.
March 22	Order of Court adopted on March 15, 1974 filed.
April 15	Motion for reargument and stay filed.
April 29	Motion denied.
April 30	Combined motion for clarification of Order filed March 22, 1974, etc. filed by respondent.
May 6	Above motion denied.
October 30	Petition for writ of certiorari denied by Supreme Court of United States on October 15, 1974.

6
6
MISCELLANEOUS DOCKET

No. 12, SEPTEMBER TERM, 1973
(LEAVE BLANK)

TRANSCRIPT OF RECORD

~~FROM THE~~

Petition to review Legislative Districting of the State (Charles)
(Art. III, sec. 5, Maryland Constitution)

Judge:.....

IN THE CASE OF

ROBERT T. BARBOUR et al.

Appellant

VS.

GOVERNOR OF MARYLAND

Appellee

TO THE
COURT OF APPEALS OF MARYLAND

Frank G. Perrin

P. O. Box 8

Waldorf, Maryland 20601

FOR APPELLANT

Francis B. Burch

FOR APPELLEE

Filed September 28, 1973
(LEAVE BLANK)

ROBERT T. BARBOUR et al.	*	In The
	*	Court of Appeals
v.	*	of Maryland
	*	Miscellaneous No. 12
GOVERNOR OF MARYLAND	*	September Term, 1973
	*	

DOCKET ENTRIES

Sept. 28, 1973:	Petition to review legislative district of the State.
Oct. 1	Objection to legislative districting plan filed by Charles County Commissioners.
Oct. 1	Order of Court filed ordering respondent to answer, etc
Oct. 9	Answer to above petition filed.
Oct. 17	2nd Public Hearing before Special Master.
Oct. 19	Transcript of Hearing received. (See Misc. No. 7, Sept. Term, 1973)
Dec. 4	Tentative report and preliminary recommendations of Special Master filed. (See Misc. No. 5, Sept. Term, 1972)
Dec. 19	Hearing in courtroom of interested parties.
Dec. 19	Exceptions to tentative report, etc. and for additional public hearings, etc. filed by Attorney General. (See Misc. No. 5, Sept. Term, 1972)
Dec. 21	Motion for 3d public hearing denied without prejudice, etc.
Jan. 2, 1974:	Petitioners' exceptions to report and recommendations of Special Master, etc. filed.
Jan. 4	Corrections of Attorney General to tentative report, etc. filed. (See Misc. No. 5, Sept. T., 1972)
Jan. 4	Memo of Attorney General regarding tentative report, etc. filed. (See Misc. No. 5, 1972 Term)
Jan. 24	Final report of Special Master filed.
Jan. 25	Order of Court filed setting argument date, etc.
Feb. 13	Objection to legislative districting plan filed by James C. Simpson et al.

Feb. 25, 1974:	Petitioners brief received.
March 5	Order of Court filed granting leave to file amici curiae briefs and to participate in oral argument.
March 5 & 6	Arguments presented by parties to proceedings and amicus curiae.
March 22:	Order of Court adopted on March 15, 1974 filed.
April 30	Combined motion for clarification of Order filed on March 22, 1974, etc. filed by respondent.
May 6	Above motion denied.

J. JOSEPH CURRAN, JR.	*	In The
	*	Court of Appeals
v.	*	of Maryland
	*	Miscellaneous No. 13
GOVERNOR OF MARYLAND	*	September Term, 1973
	*	

DOCKET ENTRIES

Sept. 28, 1973:	Petition of registered voter to review legislative districting of the State.
Oct. 1	Order of Court filed ordering respondent to answer above petition.
Oct. 9	Motion to dismiss filed.
Oct. 17	2nd Public Hearing before Special Master
Oct. 19	Transcript of hearing received. (See Misc. No. 7, 1973 Term)
Dec. 4	Tentative report and preliminary recommendations of Special Master filed. (See Misc. No. 5, Sept. Term, 1972)
Dec. 19	Hearing in Courtroom of interested parties.
Dec. 19	Exceptions to tentative report, etc. and for additional public hearings etc. filed by Attorney General. (See Misc No. 5, Sept. Term, 1972)
Dec. 21	3d public hearing denied without prejudice, etc.
Jan. 4, 1974:	Corrections of Attorney General to tentative report, etc. filed. (See Misc. No. 5, Sept. Term, 1972)
Jan. 4	Memo of Attorney General regarding tentative report, etc. filed. (See Misc. No. 5, Sept. Term, 1972)
Jan. 24	Final report of Special Master filed.
Jan. 25	Order of Court filed setting argument dates, etc.
Feb. 25	Brief of Attorney General filed re all cases.
March 5	Order of Court filed granting leave to file amici curiae briefs and to participate in oral argument.
March 5 & 6	Arguments presented by parties to the proceedings and by amici curiae.

March 22, 1974: Order of Court adopted on March 15, 1974,
filed.

April 30 Combined motion for clarification of Order
filed on March 22, 1974, etc. filed by
respondent.

May 6 Above motion denied.